

Intro No. 1
Date 4/11/18
Reviewed by COS
Co. Attorney
Date 3/18/19

RESOLUTION
BROOME COUNTY LEGISLATURE
BINGHAMTON, NEW YORK

Sponsored by: Public Safety & Emergency Services Committee

RESOLUTION ISSUING "NEGATIVE DECLARATION" WITH RESPECT TO THE EMERGENCY COMMUNICATIONS SYSTEM UPGRADE PROJECT – NABINGER HILL RADIO TOWER

WHEREAS, Broome County, by Resolution 132 of 2019, declared Lead Agency status in the Environmental Review of the proposed adoption of the Emergency Communications System Upgrade Project – Nabinger Hill Radio Tower, and

WHEREAS, this is a Type 1 pursuant to the New York State Environmental Review Act (SEQRA) which requires review, and


WHEREAS, this County Legislature has reviewed the Full Environmental Assessment Form prepared for this Action, attached as Exhibit “A”, now, therefore, be it

RESOLVED, that this County Legislature hereby finds that the adoption of the Emergency Communications System Upgrade Project – Nabinger Hill Radio Tower, will not have a significant impact on the environment and hereby issues a SEQRA Negative Declaration of Environmental Significance upon the above entitled Action.

**BROOME COUNTY
EMERGENCY COMMUNICATIONS SYSTEM
UPGRADE PROJECT – NABINGER ROAD SITE**

**STATE ENVIRONMENTAL QUALITY REVIEW
PARTS I, II, AND III**

Prepared for:
Broome County
Office of Emergency Services
153 Lt. Van Winkle Drive
Binghamton, New York 13905



Prepared by:
C&S Engineers, Inc.
499 Col. Eileen Collins Blvd.
Syracuse, New York 13212



March 2019

Full Environmental Assessment Form
Part 1 - Project and Setting

Instructions for Completing Part 1

Part 1 is to be completed by the applicant or project sponsor. Responses become part of the application for approval or funding, are subject to public review, and may be subject to further verification.

Complete Part 1 based on information currently available. If additional research or investigation would be needed to fully respond to any item, please answer as thoroughly as possible based on current information; indicate whether missing information does not exist, or is not reasonably available to the sponsor; and, when possible, generally describe work or studies which would be necessary to update or fully develop that information.

Applicants/sponsors must complete all items in Sections A & B. In Sections C, D & E, most items contain an initial question that must be answered either "Yes" or "No". If the answer to the initial question is "Yes", complete the sub-questions that follow. If the answer to the initial question is "No", proceed to the next question. Section F allows the project sponsor to identify and attach any additional information. Section G requires the name and signature of the applicant or project sponsor to verify that the information contained in Part 1 is accurate and complete.

A. Project and Applicant/Sponsor Information.

Name of Action or Project: Broome County Emergency Communications Project - Nabinger Road Site		
Project Location (describe, and attach a general location map): 331 Nabinger Hill Road, Nineveh, NY 13813		
Brief Description of Proposed Action (include purpose or need): The proposed action includes the construction of a new 911 Communications facility on Nabinger Road in the Town of Colesville, Broome County, New York as part of Broome County's emergency communication system. The facility shall consist of a 70' x 70' area which will be leased by Broome County, all of which shall be cleared and graded. A new 340-foot self-support communications tower shall be erected within the 70' x 70' compound. Along with the proposed tower, a variety of ancillary ground-based equipment shall also be constructed, including: generator pad (4.5' x 11.5'), equipment shelter (12' x 20'), and a 1,000 gallon propane tank mounted on a 4' x 16' concrete pad. Access to the site, will use an existing trail that will require improvements for appropriate access during construction and future maintenance activities.		
Name of Applicant/Sponsor: Broome County / Michael A. Ponticiello, Director	Telephone: 607-778-1178 E-Mail: michael.ponticiello@broomecounty.us	
Address: Broome County Office of Emergency Services, 153 Lt. VanWinkle Drive		
City/PO: Binghamton	State: New York	Zip Code: 13905
Project Contact (if not same as sponsor; give name and title/role): Bryan A. Bayer, PWS, CE	Telephone: 315-455-2000 E-Mail: bbayer@cscos.com	
Address: 499 Col. Eileen Collins Boulevard		
City/PO: Syracuse	State: NY	Zip Code: 13212
Property Owner (if not same as sponsor): A&G Associates (attn. Glenn Winsor)	Telephone: 607-222-5454 E-Mail: glennwinsor@aol.com	
Address: 2906 NYS Route 79		
City/PO: Harpurville	State: NY	Zip Code: 13787

B. Government Approvals

B. Government Approvals, Funding, or Sponsorship. ("Funding" includes grants, loans, tax relief, and any other forms of financial assistance.)

Government Entity	If Yes: Identify Agency and Approval(s) Required	Application Date (Actual or projected)
a. City Council, Town Board, <input type="checkbox"/> Yes <input checked="" type="checkbox"/> No or Village Board of Trustees		
b. City, Town or Village <input type="checkbox"/> Yes <input checked="" type="checkbox"/> No Planning Board or Commission		
c. City, Town or <input type="checkbox"/> Yes <input checked="" type="checkbox"/> No Village Zoning Board of Appeals		
d. Other local agencies <input type="checkbox"/> Yes <input checked="" type="checkbox"/> No		
e. County agencies <input checked="" type="checkbox"/> Yes <input type="checkbox"/> No	County Building Permit	To be determined
f. Regional agencies <input type="checkbox"/> Yes <input checked="" type="checkbox"/> No		
g. State agencies <input checked="" type="checkbox"/> Yes <input type="checkbox"/> No	NYS Department of Homeland Security, SICG Funding Grant, SHPO	To be determined
h. Federal agencies <input type="checkbox"/> Yes <input type="checkbox"/> No	FCC radio Frequency Licensing & Tower Registration, FAA Tower Registration	To be determined
i. Coastal Resources.		
i. Is the project site within a Coastal Area, or the waterfront area of a Designated Inland Waterway?		<input type="checkbox"/> Yes <input checked="" type="checkbox"/> No
ii. Is the project site located in a community with an approved Local Waterfront Revitalization Program?		<input type="checkbox"/> Yes <input checked="" type="checkbox"/> No
iii. Is the project site within a Coastal Erosion Hazard Area?		<input type="checkbox"/> Yes <input checked="" type="checkbox"/> No

C. Planning and Zoning

C.1. Planning and zoning actions.

Will administrative or legislative adoption, or amendment of a plan, local law, ordinance, rule or regulation be the only approval(s) which must be granted to enable the proposed action to proceed? ☐ Yes ☒ No

- If Yes, complete sections C, F and G.
- If No, proceed to question C.2 and complete all remaining sections and questions in Part 1

C.2. Adopted land use plans.

a. Do any municipally- adopted (city, town, village or county) comprehensive land use plan(s) include the site where the proposed action would be located? ☒ Yes ☐ No

If Yes, does the comprehensive plan include specific recommendations for the site where the proposed action would be located? ☐ Yes ☒ No

b. Is the site of the proposed action within any local or regional special planning district (for example: Greenway; Brownfield Opportunity Area (BOA); designated State or Federal heritage area; watershed management plan; or other?) ☒ Yes ☐ No

If Yes, identify the plan(s):

NYS Major Basins: Upper Susquehanna

c. Is the proposed action located wholly or partially within an area listed in an adopted municipal open space plan, or an adopted municipal farmland protection plan? ☒ Yes ☐ No

If Yes, identify the plan(s):

Broome County, New York Agricultural Economic Development Plan (Agricultural and Farmland Protection Plan)

C.3. Zoning	
a. Is the site of the proposed action located in a municipality with an adopted zoning law or ordinance. If Yes, what is the zoning classification(s) including any applicable overlay district?	<input checked="" type="checkbox"/> Yes <input type="checkbox"/> No
Rural/agricultural	
b. Is the use permitted or allowed by a special or conditional use permit?	<input type="checkbox"/> Yes <input checked="" type="checkbox"/> No
c. Is a zoning change requested as part of the proposed action?	<input type="checkbox"/> Yes <input checked="" type="checkbox"/> No
If Yes, i. What is the proposed new zoning for the site? _____	
C.4. Existing community services.	
a. In what school district is the project site located? <u>Afton School District</u>	
b. What police or other public protection forces serve the project site? <u>Broome County Sheriff, New York State Police</u>	
c. Which fire protection and emergency medical services serve the project site? <u>Harpursville Fire Department, Colesville Volunteer Ambulance Service</u>	
d. What parks serve the project site? <u>Afton Fair Grounds</u>	

D. Project Details

D.1. Proposed and Potential Development	
a. What is the general nature of the proposed action (e.g., residential, industrial, commercial, recreational; if mixed, include all components)? <u>Agricultural and wooded</u>	
b. a. Total acreage of the site of the proposed action?	<u>0.35</u> acres
b. Total acreage to be physically disturbed?	<u>0.35</u> acres
c. Total acreage (project site and any contiguous properties) owned or controlled by the applicant or project sponsor?	<u>131.1</u> acres
c. Is the proposed action an expansion of an existing project or use? <input type="checkbox"/> Yes <input checked="" type="checkbox"/> No	
i. If Yes, what is the approximate percentage of the proposed expansion and identify the units (e.g., acres, miles, housing units, square feet)? % _____ Units: _____	
d. Is the proposed action a subdivision, or does it include a subdivision? <input type="checkbox"/> Yes <input checked="" type="checkbox"/> No	
If Yes, i. Purpose or type of subdivision? (e.g., residential, industrial, commercial; if mixed, specify types) _____	
ii. Is a cluster/conservation layout proposed? <input type="checkbox"/> Yes <input type="checkbox"/> No	
iii. Number of lots proposed? _____	
iv. Minimum and maximum proposed lot sizes? Minimum _____ Maximum _____	
e. Will the proposed action be constructed in multiple phases? <input type="checkbox"/> Yes <input checked="" type="checkbox"/> No	
i. If No, anticipated period of construction: _____ months	
ii. If Yes:	
• Total number of phases anticipated _____	
• Anticipated commencement date of phase 1 (including demolition) _____ month _____ year	
• Anticipated completion date of final phase _____ month _____ year	
• Generally describe connections or relationships among phases, including any contingencies where progress of one phase may determine timing or duration of future phases: _____ _____ _____	

f. Does the project include new residential uses? <input type="checkbox"/> Yes <input checked="" type="checkbox"/> No				
If Yes, show numbers of units proposed.				
	<u>One Family</u>	<u>Two Family</u>	<u>Three Family</u>	<u>Multiple Family (four or more)</u>
Initial Phase	_____	_____	_____	_____
At completion	_____	_____	_____	_____
of all phases	_____	_____	_____	_____

g. Does the proposed action include new non-residential construction (including expansions)? <input checked="" type="checkbox"/> Yes <input type="checkbox"/> No	
If Yes,	
i. Total number of structures <u>4</u>	
ii. Dimensions (in feet) of largest proposed structure: <u>340</u> height; <u>25</u> width; and <u>25</u> length	
iii. Approximate extent of building space to be heated or cooled: <u>240</u> square feet	

h. Does the proposed action include construction or other activities that will result in the impoundment of any liquids, such as creation of a water supply, reservoir, pond, lake, waste lagoon or other storage? <input type="checkbox"/> Yes <input checked="" type="checkbox"/> No	
If Yes,	
i. Purpose of the impoundment: _____	
ii. If a water impoundment, the principal source of the water: <input type="checkbox"/> Ground water <input type="checkbox"/> Surface water streams <input type="checkbox"/> Other specify: _____	
iii. If other than water, identify the type of impounded/contained liquids and their source. _____	
iv. Approximate size of the proposed impoundment. Volume: _____ million gallons; surface area: _____ acres	
v. Dimensions of the proposed dam or impounding structure: _____ height; _____ length	
vi. Construction method/materials for the proposed dam or impounding structure (e.g., earth fill, rock, wood, concrete): _____	

D.2. Project Operations

a. Does the proposed action include any excavation, mining, or dredging, during construction, operations, or both? (Not including general site preparation, grading or installation of utilities or foundations where all excavated materials will remain onsite) <input type="checkbox"/> Yes <input checked="" type="checkbox"/> No	
If Yes:	
i. What is the purpose of the excavation or dredging? _____	
ii. How much material (including rock, earth, sediments, etc.) is proposed to be removed from the site?	
<ul style="list-style-type: none"> • Volume (specify tons or cubic yards): _____ • Over what duration of time? _____ 	
iii. Describe nature and characteristics of materials to be excavated or dredged, and plans to use, manage or dispose of them. _____	
iv. Will there be onsite dewatering or processing of excavated materials? <input type="checkbox"/> Yes <input type="checkbox"/> No	
If yes, describe. _____	
v. What is the total area to be dredged or excavated? _____ acres	
vi. What is the maximum area to be worked at any one time? _____ acres	
vii. What would be the maximum depth of excavation or dredging? _____ feet	
viii. Will the excavation require blasting? <input type="checkbox"/> Yes <input type="checkbox"/> No	
ix. Summarize site reclamation goals and plan: _____	

b. Would the proposed action cause or result in alteration of, increase or decrease in size of, or encroachment into any existing wetland, waterbody, shoreline, beach or adjacent area? <input type="checkbox"/> Yes <input checked="" type="checkbox"/> No	
If Yes:	
i. Identify the wetland or waterbody which would be affected (by name, water index number, wetland map number or geographic description): _____	

ii. Describe how the proposed action would affect that waterbody or wetland, e.g. excavation, fill, placement of structures, or alteration of channels, banks and shorelines. Indicate extent of activities, alterations and additions in square feet or acres:

iii. Will the proposed action cause or result in disturbance to bottom sediments? ☐ Yes ☐ No
If Yes, describe: _____

iv. Will the proposed action cause or result in the destruction or removal of aquatic vegetation? ☐ Yes ☐ No
If Yes:

- acres of aquatic vegetation proposed to be removed: _____
- expected acreage of aquatic vegetation remaining after project completion: _____
- purpose of proposed removal (e.g. beach clearing, invasive species control, boat access): _____
- proposed method of plant removal: _____
- if chemical/herbicide treatment will be used, specify product(s): _____

v. Describe any proposed reclamation/mitigation following disturbance: _____

c. Will the proposed action use, or create a new demand for water? ☐ Yes ☒ No
If Yes:

i. Total anticipated water usage/demand per day: _____ gallons/day

ii. Will the proposed action obtain water from an existing public water supply? ☐ Yes ☒ No
If Yes:

- Name of district or service area: _____
- Does the existing public water supply have capacity to serve the proposal? ☐ Yes ☐ No
- Is the project site in the existing district? ☐ Yes ☐ No
- Is expansion of the district needed? ☐ Yes ☐ No
- Do existing lines serve the project site? ☐ Yes ☐ No

iii. Will line extension within an existing district be necessary to supply the project? ☐ Yes ☐ No
If Yes:

- Describe extensions or capacity expansions proposed to serve this project: _____
- Source(s) of supply for the district: _____

iv. Is a new water supply district or service area proposed to be formed to serve the project site? ☐ Yes ☐ No
If Yes:

- Applicant/sponsor for new district: _____
- Date application submitted or anticipated: _____
- Proposed source(s) of supply for new district: _____

v. If a public water supply will not be used, describe plans to provide water supply for the project: _____

vi. If water supply will be from wells (public or private), what is the maximum pumping capacity: _____ gallons/minute.

d. Will the proposed action generate liquid wastes? ☐ Yes ☒ No
If Yes:

i. Total anticipated liquid waste generation per day: _____ gallons/day

ii. Nature of liquid wastes to be generated (e.g., sanitary wastewater, industrial; if combination, describe all components and approximate volumes or proportions of each): _____

iii. Will the proposed action use any existing public wastewater treatment facilities? ☐ Yes ☐ No
If Yes:

- Name of wastewater treatment plant to be used: _____
- Name of district: _____
- Does the existing wastewater treatment plant have capacity to serve the project? ☐ Yes ☐ No
- Is the project site in the existing district? ☐ Yes ☐ No
- Is expansion of the district needed? ☐ Yes ☐ No

<ul style="list-style-type: none"> • Do existing sewer lines serve the project site? _____ • Will a line extension within an existing district be necessary to serve the project? _____ <p>If Yes:</p> <ul style="list-style-type: none"> • Describe extensions or capacity expansions proposed to serve this project: _____ 	<input type="checkbox"/> Yes <input type="checkbox"/> No <input type="checkbox"/> Yes <input type="checkbox"/> No
iv. Will a new wastewater (sewage) treatment district be formed to serve the project site? _____	
If Yes: <ul style="list-style-type: none"> • Applicant/sponsor for new district: _____ • Date application submitted or anticipated: _____ • What is the receiving water for the wastewater discharge? _____ 	
v. If public facilities will not be used, describe plans to provide wastewater treatment for the project, including specifying proposed receiving water (name and classification if surface discharge or describe subsurface disposal plans): _____	
vi. Describe any plans or designs to capture, recycle or reuse liquid waste: _____	
e. Will the proposed action disturb more than one acre and create stormwater runoff, either from new point sources (i.e. ditches, pipes, swales, curbs, gutters or other concentrated flows of stormwater) or non-point source (i.e. sheet flow) during construction or post construction? _____	
<input type="checkbox"/> Yes <input checked="" type="checkbox"/> No	
If Yes: <ul style="list-style-type: none"> i. How much impervious surface will the project create in relation to total size of project parcel? <div style="margin-left: 20px;"> _____ Square feet or _____ acres (impervious surface) _____ Square feet or _____ acres (parcel size) </div> ii. Describe types of new point sources. _____ 	
iii. Where will the stormwater runoff be directed (i.e. on-site stormwater management facility/structures, adjacent properties, groundwater, on-site surface water or off-site surface waters)? _____	
<ul style="list-style-type: none"> • If to surface waters, identify receiving water bodies or wetlands: _____ • Will stormwater runoff flow to adjacent properties? _____ 	
<input type="checkbox"/> Yes <input type="checkbox"/> No	
iv. Does the proposed plan minimize impervious surfaces, use pervious materials or collect and re-use stormwater? _____	
<input type="checkbox"/> Yes <input type="checkbox"/> No	
f. Does the proposed action include, or will it use on-site, one or more sources of air emissions, including fuel combustion, waste incineration, or other processes or operations? _____	
<input checked="" type="checkbox"/> Yes <input type="checkbox"/> No	
If Yes, identify: <ul style="list-style-type: none"> i. Mobile sources during project operations (e.g., heavy equipment, fleet or delivery vehicles) _____ ii. Stationary sources during construction (e.g., power generation, structural heating, batch plant, crushers) _____ iii. Stationary sources during operations (e.g., process emissions, large boilers, electric generation) _____ 	
Proposed propane fueled 50KW back-up electrical generator will be installed on site.	
g. Will any air emission sources named in D.2.f (above), require a NY State Air Registration, Air Facility Permit, or Federal Clean Air Act Title IV or Title V Permit? _____	
<input type="checkbox"/> Yes <input checked="" type="checkbox"/> No	
If Yes: <ul style="list-style-type: none"> i. Is the project site located in an Air quality non-attainment area? (Area routinely or periodically fails to meet ambient air quality standards for all or some parts of the year) _____ ii. In addition to emissions as calculated in the application, the project will generate: <ul style="list-style-type: none"> • _____ Tons/year (short tons) of Carbon Dioxide (CO₂) • _____ Tons/year (short tons) of Nitrous Oxide (N₂O) • _____ Tons/year (short tons) of Perfluorocarbons (PFCs) • _____ Tons/year (short tons) of Sulfur Hexafluoride (SF₆) • _____ Tons/year (short tons) of Carbon Dioxide equivalent of Hydrofluorocarbons (HFCs) • _____ Tons/year (short tons) of Hazardous Air Pollutants (HAPs) 	
<input type="checkbox"/> Yes <input type="checkbox"/> No	

<p>h. Will the proposed action generate or emit methane (including, but not limited to, sewage treatment plants, landfills, composting facilities)? <input type="checkbox"/> Yes <input checked="" type="checkbox"/> No</p> <p>If Yes:</p> <p>i. Estimate methane generation in tons/year (metric): _____</p> <p>ii. Describe any methane capture, control or elimination measures included in project design (e.g., combustion to generate heat or electricity, flaring): _____</p>			
<p>i. Will the proposed action result in the release of air pollutants from open-air operations or processes, such as quarry or landfill operations? <input type="checkbox"/> Yes <input checked="" type="checkbox"/> No</p> <p>If Yes: Describe operations and nature of emissions (e.g., diesel exhaust, rock particulates/dust): _____</p>			
<p>j. Will the proposed action result in a substantial increase in traffic above present levels or generate substantial new demand for transportation facilities or services? <input type="checkbox"/> Yes <input checked="" type="checkbox"/> No</p> <p>If Yes:</p> <p>i. When is the peak traffic expected (Check all that apply): <input type="checkbox"/> Morning <input type="checkbox"/> Evening <input type="checkbox"/> Weekend <input type="checkbox"/> Randomly between hours of _____ to _____</p> <p>ii. For commercial activities only, projected number of truck trips/day and type (e.g., semi trailers and dump trucks): _____</p> <p>iii. Parking spaces: Existing _____ Proposed _____ Net increase/decrease _____</p> <p>iv. Does the proposed action include any shared use parking? <input type="checkbox"/> Yes <input type="checkbox"/> No</p> <p>v. If the proposed action includes any modification of existing roads, creation of new roads or change in existing access, describe: _____</p> <p>vi. Are public/private transportation service(s) or facilities available within ½ mile of the proposed site? <input type="checkbox"/> Yes <input type="checkbox"/> No</p> <p>vii. Will the proposed action include access to public transportation or accommodations for use of hybrid, electric or other alternative fueled vehicles? <input type="checkbox"/> Yes <input type="checkbox"/> No</p> <p>viii. Will the proposed action include plans for pedestrian or bicycle accommodations for connections to existing pedestrian or bicycle routes? <input type="checkbox"/> Yes <input type="checkbox"/> No</p>			
<p>k. Will the proposed action (for commercial or industrial projects only) generate new or additional demand for energy? <input checked="" type="checkbox"/> Yes <input type="checkbox"/> No</p> <p>If Yes:</p> <p>i. Estimate annual electricity demand during operation of the proposed action: _____ 200 amp service is required</p> <p>ii. Anticipated sources/suppliers of electricity for the project (e.g., on-site combustion, on-site renewable, via grid/local utility, or other): _____ Local utility</p> <p>iii. Will the proposed action require a new, or an upgrade, to an existing substation? <input type="checkbox"/> Yes <input checked="" type="checkbox"/> No</p>			
<p>l. Hours of operation. Answer all items which apply.</p> <table style="width: 100%;"> <tr> <td style="width: 50%; vertical-align: top;"> <p>i. During Construction:</p> <ul style="list-style-type: none"> • Monday - Friday: _____ 8 AM - 5 PM • Saturday: _____ • Sunday: _____ • Holidays: _____ </td> <td style="width: 50%; vertical-align: top;"> <p>ii. During Operations:</p> <ul style="list-style-type: none"> • Monday - Friday: _____ 24 hours unmanned • Saturday: _____ 24 hours unmanned • Sunday: _____ 24 hours unmanned • Holidays: _____ 24 hours unmanned </td> </tr> </table>		<p>i. During Construction:</p> <ul style="list-style-type: none"> • Monday - Friday: _____ 8 AM - 5 PM • Saturday: _____ • Sunday: _____ • Holidays: _____ 	<p>ii. During Operations:</p> <ul style="list-style-type: none"> • Monday - Friday: _____ 24 hours unmanned • Saturday: _____ 24 hours unmanned • Sunday: _____ 24 hours unmanned • Holidays: _____ 24 hours unmanned
<p>i. During Construction:</p> <ul style="list-style-type: none"> • Monday - Friday: _____ 8 AM - 5 PM • Saturday: _____ • Sunday: _____ • Holidays: _____ 	<p>ii. During Operations:</p> <ul style="list-style-type: none"> • Monday - Friday: _____ 24 hours unmanned • Saturday: _____ 24 hours unmanned • Sunday: _____ 24 hours unmanned • Holidays: _____ 24 hours unmanned 		

<p>m. Will the proposed action produce noise that will exceed existing ambient noise levels during construction, operation, or both? <input checked="" type="checkbox"/> Yes <input type="checkbox"/> No</p> <p>If yes:</p> <p>i. Provide details including sources, time of day and duration:</p> <p>Construction Equipment 8 AM - 5 PM during construction, backup electric generator will run during periods of electric power failures.</p>	
<p>ii. Will the proposed action remove existing natural barriers that could act as a noise barrier or screen? <input type="checkbox"/> Yes <input checked="" type="checkbox"/> No</p> <p>Describe: _____</p>	
<p>n. Will the proposed action have outdoor lighting? <input checked="" type="checkbox"/> Yes <input type="checkbox"/> No</p> <p>If yes:</p> <p>i. Describe source(s), location(s), height of fixture(s), direction/aim, and proximity to nearest occupied structures:</p> <p>The tower will have medium intensity tower obstruction lighting to comply with FAA guidelines. The lighting configuration will consist of a top-mounted White/Red LED lighting system and Red LED side lights. The equipment shelter will have a 100W, NEMA 3, high pressure light mounted above the door.</p>	
<p>ii. Will proposed action remove existing natural barriers that could act as a light barrier or screen? <input type="checkbox"/> Yes <input checked="" type="checkbox"/> No</p> <p>Describe: _____</p>	
<p>o. Does the proposed action have the potential to produce odors for more than one hour per day? <input type="checkbox"/> Yes <input checked="" type="checkbox"/> No</p> <p>If Yes, describe possible sources, potential frequency and duration of odor emissions, and proximity to nearest occupied structures: _____</p>	
<p>p. Will the proposed action include any bulk storage of petroleum (combined capacity of over 1,100 gallons) or chemical products 185 gallons in above ground storage or any amount in underground storage? <input type="checkbox"/> Yes <input checked="" type="checkbox"/> No</p> <p>If Yes:</p> <p>i. Product(s) to be stored _____</p> <p>ii. Volume(s) _____ per unit time _____ (e.g., month, year)</p> <p>iii. Generally, describe the proposed storage facilities: _____</p>	
<p>q. Will the proposed action (commercial, industrial and recreational projects only) use pesticides (i.e., herbicides, insecticides) during construction or operation? <input type="checkbox"/> Yes <input checked="" type="checkbox"/> No</p> <p>If Yes:</p> <p>i. Describe proposed treatment(s): _____</p>	
<p>ii. Will the proposed action use Integrated Pest Management Practices? <input type="checkbox"/> Yes <input type="checkbox"/> No</p>	
<p>r. Will the proposed action (commercial or industrial projects only) involve or require the management or disposal of solid waste (excluding hazardous materials)? <input checked="" type="checkbox"/> Yes <input type="checkbox"/> No</p> <p>If Yes:</p> <p>i. Describe any solid waste(s) to be generated during construction or operation of the facility:</p> <ul style="list-style-type: none"> • Construction: approximately 100 pounds tons per entire construction (unit of time) • Operation : none tons per (unit of time) <p>ii. Describe any proposals for on-site minimization, recycling or reuse of materials to avoid disposal as solid waste:</p> <ul style="list-style-type: none"> • Construction: Materials will be recycled or reused whenever possible. • Operation: _____ <p>iii. Proposed disposal methods/facilities for solid waste generated on-site:</p> <ul style="list-style-type: none"> • Construction: On-site dumpster during construction • Operation: _____ 	

s. Does the proposed action include construction or modification of a solid waste management facility? ☐ Yes ☒ No

If Yes:

i. Type of management or handling of waste proposed for the site (e.g., recycling or transfer station, composting, landfill, or other disposal activities): _____

ii. Anticipated rate of disposal/processing:

- _____ Tons/month, if transfer or other non-combustion/thermal treatment, or
- _____ Tons/hour, if combustion or thermal treatment

iii. If landfill, anticipated site life: _____ years

t. Will the proposed action at the site involve the commercial generation, treatment, storage, or disposal of hazardous waste? ☐ Yes ☒ No

If Yes:

i. Name(s) of all hazardous wastes or constituents to be generated, handled or managed at facility: _____

ii. Generally describe processes or activities involving hazardous wastes or constituents: _____

iii. Specify amount to be handled or generated _____ tons/month

iv. Describe any proposals for on-site minimization, recycling or reuse of hazardous constituents: _____

v. Will any hazardous wastes be disposed at an existing offsite hazardous waste facility? ☐ Yes ☐ No

If Yes: provide name and location of facility: _____

If No: describe proposed management of any hazardous wastes which will not be sent to a hazardous waste facility: _____

E. Site and Setting of Proposed Action

E.1. Land uses on and surrounding the project site

a. Existing land uses.

i. Check all uses that occur on, adjoining and near the project site.

- ☐ Urban ☐ Industrial ☐ Commercial ☒ Residential (suburban) ☐ Rural (non-farm)
- ☒ Forest ☒ Agriculture ☐ Aquatic ☐ Other (specify): _____

ii. If mix of uses, generally describe:

The project site is best described as residential and wooded lands. Agricultural (hayfield) occurs immediately adjacent the site.

b. Land uses and covertypes on the project site.

Land use or Covertype	Current Acreage	Acreage After Project Completion	Change (Acres +/-)
• Roads, buildings, and other paved or impervious surfaces	0.0	0.35	+0.35
• Forested	0.1	0.0	-0.1
• Meadows, grasslands or brushlands (non-agricultural, including abandoned agricultural)	0.25	0.0	-0.25
• Agricultural (includes active orchards, field, greenhouse etc.)			
• Surface water features (lakes, ponds, streams, rivers, etc.)			
• Wetlands (freshwater or tidal)			
• Non-vegetated (bare rock, earth or fill)			
• Other Describe: _____			

c. Is the project site presently used by members of the community for public recreation? ☐ Yes ☒ No
i. If Yes: explain: _____

d. Are there any facilities serving children, the elderly, people with disabilities (e.g., schools, hospitals, licensed day care centers, or group homes) within 1500 feet of the project site? ☐ Yes ☒ No
If Yes,
i. Identify Facilities: _____

e. Does the project site contain an existing dam? ☐ Yes ☒ No
If Yes:
i. Dimensions of the dam and impoundment:
• Dam height: _____ feet
• Dam length: _____ feet
• Surface area: _____ acres
• Volume impounded: _____ gallons OR acre-feet
ii. Dam's existing hazard classification: _____
iii. Provide date and summarize results of last inspection: _____

f. Has the project site ever been used as a municipal, commercial or industrial solid waste management facility, or does the project site adjoin property which is now, or was at one time, used as a solid waste management facility? ☐ Yes ☒ No
If Yes:
i. Has the facility been formally closed? ☐ Yes ☐ No
• If yes, cite sources/documentation: _____
ii. Describe the location of the project site relative to the boundaries of the solid waste management facility: _____

iii. Describe any development constraints due to the prior solid waste activities: _____

g. Have hazardous wastes been generated, treated and/or disposed of at the site, or does the project site adjoin property which is now or was at one time used to commercially treat, store and/or dispose of hazardous waste? ☐ Yes ☐ No
If Yes:
i. Describe waste(s) handled and waste management activities, including approximate time when activities occurred: _____

h. Potential contamination history. Has there been a reported spill at the proposed project site, or have any remedial actions been conducted at or adjacent to the proposed site? ☐ Yes ☒ No
If Yes:
i. Is any portion of the site listed on the NYSDEC Spills Incidents database or Environmental Site Remediation database? Check all that apply: ☐ Yes ☐ No
☐ Yes – Spills Incidents database Provide DEC ID number(s): _____
☐ Yes – Environmental Site Remediation database Provide DEC ID number(s): _____
☐ Neither database
ii. If site has been subject of RCRA corrective activities, describe control measures: _____

iii. Is the project within 2000 feet of any site in the NYSDEC Environmental Site Remediation database? ☐ Yes ☒ No
If yes, provide DEC ID number(s): _____
iv. If yes to (i), (ii) or (iii) above, describe current status of site(s): _____

v. Is the project site subject to an institutional control limiting property uses? ☐ Yes ☒ No

- If yes, DEC site ID number: _____
- Describe the type of institutional control (e.g., deed restriction or easement): _____
- Describe any use limitations: _____
- Describe any engineering controls: _____
- Will the project affect the institutional or engineering controls in place? ☐ Yes ☐ No
- Explain: _____

E.2. Natural Resources On or Near Project Site

a. What is the average depth to bedrock on the project site? _____ 2.5 - >6.5 feet

b. Are there bedrock outcroppings on the project site? ☐ Yes ☒ No
If Yes, what proportion of the site is comprised of bedrock outcroppings? _____ %

c. Predominant soil type(s) present on project site:

Mardin channery silt loam	46 %
Lordstown channery silt loam	33 %
Volusia channery silt loam	21 %

d. What is the average depth to the water table on the project site? Average: _____ 1-2 feet

e. Drainage status of project site soils: ☒ Well Drained: _____ 33 % of site
☒ Moderately Well Drained: _____ 46 % of site
☒ Poorly Drained _____ 21 % of site

f. Approximate proportion of proposed action site with slopes: ☒ 0-10%: _____ 66 % of site
☒ 10-15%: _____ 34 % of site
☐ 15% or greater: _____ % of site

g. Are there any unique geologic features on the project site? ☐ Yes ☒ No
If Yes, describe: _____

h. Surface water features.

i. Does any portion of the project site contain wetlands or other waterbodies (including streams, rivers, ponds or lakes)? ☐ Yes ☒ No

ii. Do any wetlands or other waterbodies adjoin the project site? ☐ Yes ☒ No
If Yes to either i or ii, continue. If No, skip to E.2.i.

iii. Are any of the wetlands or waterbodies within or adjoining the project site regulated by any federal, state or local agency? ☐ Yes ☒ No

iv. For each identified regulated wetland and waterbody on the project site, provide the following information:

• Streams:	Name _____	Classification _____
• Lakes or Ponds:	Name _____	Classification _____
• Wetlands:	Name _____	Approximate Size _____
• Wetland No. (if regulated by DEC)	_____	

v. Are any of the above water bodies listed in the most recent compilation of NYS water quality-impaired waterbodies? ☐ Yes ☒ No
If yes, name of impaired water body/bodies and basis for listing as impaired: _____

i. Is the project site in a designated Floodway? ☐ Yes ☒ No

j. Is the project site in the 100-year Floodplain? ☐ Yes ☒ No

k. Is the project site in the 500-year Floodplain? ☐ Yes ☒ No

l. Is the project site located over, or immediately adjoining, a primary, principal or sole source aquifer? ☒ Yes ☐ No
If Yes:

i. Name of aquifer: Sole Source Aquifer Names: Clinton Street Ballpark SSA _____

m. Identify the predominant wildlife species that occupy or use the project site:		
<u>Eastern cottontail</u> <u>Gray squirell</u> <u>Songbirds</u>	<u>Whitetail deer</u> <u>White-footed mouse</u> <u>Meadow voles</u>	<u>Woodchuck</u> <u>Garter snake</u>
n. Does the project site contain a designated significant natural community? <input type="checkbox"/> Yes <input checked="" type="checkbox"/> No		
If Yes:		
<i>i. Describe the habitat/community (composition, function, and basis for designation):</i> _____		
<i>ii. Source(s) of description or evaluation:</i> _____		
<i>iii. Extent of community/habitat:</i>		
<ul style="list-style-type: none"> • Currently: _____ acres • Following completion of project as proposed: _____ acres • Gain or loss (indicate + or -): _____ acres 		
o. Does project site contain any species of plant or animal that is listed by the federal government or NYS as endangered or threatened, or does it contain any areas identified as habitat for an endangered or threatened species? <input type="checkbox"/> Yes <input checked="" type="checkbox"/> No		
If Yes:		
<i>i. Species and listing (endangered or threatened):</i> _____		

p. Does the project site contain any species of plant or animal that is listed by NYS as rare, or as a species of special concern? <input type="checkbox"/> Yes <input checked="" type="checkbox"/> No		
If Yes:		
<i>i. Species and listing:</i> _____		

q. Is the project site or adjoining area currently used for hunting, trapping, fishing or shell fishing? <input type="checkbox"/> Yes <input checked="" type="checkbox"/> No		
If yes, give a brief description of how the proposed action may affect that use: _____		

E.3. Designated Public Resources On or Near Project Site		
a. Is the project site, or any portion of it, located in a designated agricultural district certified pursuant to Agriculture and Markets Law, Article 25-AA, Section 303 and 304? <input checked="" type="checkbox"/> Yes <input type="checkbox"/> No		
If Yes, provide county plus district name/number: <u>BROO004</u>		
b. Are agricultural lands consisting of highly productive soils present? <input checked="" type="checkbox"/> Yes <input type="checkbox"/> No		
<i>i. If Yes: acreage(s) on project site?</i> <u>0.35</u>		
<i>ii. Source(s) of soil rating(s):</i> <u>Farmland of Statewide Importance - USDA Soil Survey</u>		
c. Does the project site contain all or part of, or is it substantially contiguous to, a registered National Natural Landmark? <input type="checkbox"/> Yes <input checked="" type="checkbox"/> No		
If Yes:		
<i>i. Nature of the natural landmark:</i> <input type="checkbox"/> Biological Community <input type="checkbox"/> Geological Feature		
<i>ii. Provide brief description of landmark, including values behind designation and approximate size/extent:</i> _____		

d. Is the project site located in or does it adjoin a state listed Critical Environmental Area? <input type="checkbox"/> Yes <input checked="" type="checkbox"/> No		
If Yes:		
<i>i. CEA name:</i> _____		
<i>ii. Basis for designation:</i> _____		
<i>iii. Designating agency and date:</i> _____		

e. Does the project site contain, or is it substantially contiguous to, a building, archaeological site, or district which is listed on the National or State Register of Historic Places, or that has been determined by the Commissioner of the NYS Office of Parks, Recreation and Historic Preservation to be eligible for listing on the State Register of Historic Places? <input type="checkbox"/> Yes <input checked="" type="checkbox"/> No	
If Yes: <ul style="list-style-type: none"> i. Nature of historic/archaeological resource: <input type="checkbox"/> Archaeological Site <input type="checkbox"/> Historic Building or District ii. Name: _____ iii. Brief description of attributes on which listing is based: _____ 	
f. Is the project site, or any portion of it, located in or adjacent to an area designated as sensitive for archaeological sites on the NY State Historic Preservation Office (SHPO) archaeological site inventory? <input type="checkbox"/> Yes <input checked="" type="checkbox"/> No	
g. Have additional archaeological or historic site(s) or resources been identified on the project site? <input type="checkbox"/> Yes <input checked="" type="checkbox"/> No	
If Yes: <ul style="list-style-type: none"> i. Describe possible resource(s): _____ ii. Basis for identification: _____ 	
h. Is the project site within five miles of any officially designated and publicly accessible federal, state, or local scenic or aesthetic resource? <input type="checkbox"/> Yes <input checked="" type="checkbox"/> No	
If Yes: <ul style="list-style-type: none"> i. Identify resource: _____ ii. Nature of, or basis for, designation (e.g., established highway overlook, state or local park, state historic trail or scenic byway, etc.): _____ iii. Distance between project and resource: _____ miles. 	
i. Is the project site located within a designated river corridor under the Wild, Scenic and Recreational Rivers Program 6 NYCRR 666? <input type="checkbox"/> Yes <input checked="" type="checkbox"/> No	
If Yes: <ul style="list-style-type: none"> i. Identify the name of the river and its designation: _____ ii. Is the activity consistent with development restrictions contained in 6NYCRR Part 666? <input type="checkbox"/> Yes <input type="checkbox"/> No 	

F. Additional Information


Attach any additional information which may be needed to clarify your project.


If you have identified any adverse impacts which could be associated with your proposal, please describe those impacts plus any measures which you propose to avoid or minimize them.

G. Verification

I certify that the information provided is true to the best of my knowledge.

Applicant/Sponsor Name Bryan A. Bayer, C&S Engineers, Inc. Date March 6, 2019

Signature  Title Managing Environmental Scientist

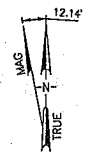



Disclaimer: The EAF Mapper is a screening tool intended to assist project sponsors and reviewing agencies in preparing an environmental assessment form (EAF). Not all questions asked in the EAF are answered by the EAF Mapper. Additional information on any EAF question can be obtained by consulting the EAF Workbooks. Although the EAF Mapper provides the most up-to-date digital data available to DEC, you may also need to contact local or other data sources in order to obtain data not provided by the Mapper. Digital data is not a substitute for agency determinations.

B.i.i [Coastal or Waterfront Area]	No
B.i.ii [Local Waterfront Revitalization Area]	No
C.2.b. [Special Planning District]	Yes - Digital mapping data are not available for all Special Planning Districts. Refer to EAF Workbook.
C.2.b. [Special Planning District - Name]	NYS Major Basins: Upper Susquehanna
E.1.h [DEC Spills or Remediation Site - Potential Contamination History]	Digital mapping data are not available or are incomplete. Refer to EAF Workbook.
E.1.h.i [DEC Spills or Remediation Site - Listed]	Digital mapping data are not available or are incomplete. Refer to EAF Workbook.
E.1.h.i [DEC Spills or Remediation Site - Environmental Site Remediation Database]	Digital mapping data are not available or are incomplete. Refer to EAF Workbook.
E.1.h.iii [Within 2,000' of DEC Remediation Site]	No
E.2.g [Unique Geologic Features]	No
E.2.h.i [Surface Water Features]	No
E.2.h.ii [Surface Water Features]	No
E.2.h.iii [Surface Water Features]	No
E.2.h.v [Impaired Water Bodies]	No
E.2.i. [Floodway]	Digital mapping data are not available or are incomplete. Refer to EAF Workbook.
E.2.j. [100 Year Floodplain]	Digital mapping data are not available or are incomplete. Refer to EAF Workbook.
E.2.k. [500 Year Floodplain]	Digital mapping data are not available or are incomplete. Refer to EAF Workbook.
E.2.l. [Aquifers]	Yes
E.2.l. [Aquifer Names]	Sole Source Aquifer Names: Clinton Street Ballpark SSA

E.2.n. [Natural Communities]	No
E.2.o. [Endangered or Threatened Species]	No
E.2.p. [Rare Plants or Animals]	No
E.3.a. [Agricultural District]	Yes
E.3.a. [Agricultural District]	BROO004
E.3.c. [National Natural Landmark]	No
E.3.d [Critical Environmental Area]	No
E.3.e. [National Register of Historic Places]	Digital mapping data are not available or are incomplete. Refer to EAF Workbook.
E.3.f. [Archeological Sites]	No
E.3.i. [Designated River Corridor]	No

Oct 09, 2018 - 9:31am
 F:\Project\157 - BROOME COUNTY\157027001 - Broome County 911 Radio Communications Project\Design\CD00\Nabinger\Conceptual Drawings\Sheet Files\CD1.dwg



C&S Engineers, Inc.
 499 Col. Eileen Collins Blvd.
 Syracuse, New York 13212
 Phone: 315-455-2000
 Fax: 315-455-9867
 www.cscos.com

SITE NAME: NABINGER

BROOME COUNTY



NO.	DATE	REVISIONS	BY	CHK	APP'D

SCALE: AS SHOWN DESIGNED BY: DRAWN BY:

BROOME COUNTY
 Figure 1 - Location Map

Full Environmental Assessment Form
Part 2 - Identification of Potential Project Impacts

Agency Use Only [If applicable]	
Project :	Nabinger Road Site
Date :	March 6, 2019

Part 2 is to be completed by the lead agency. Part 2 is designed to help the lead agency inventory all potential resources that could be affected by a proposed project or action. We recognize that the lead agency's reviewer(s) will not necessarily be environmental professionals. So, the questions are designed to walk a reviewer through the assessment process by providing a series of questions that can be answered using the information found in Part 1. To further assist the lead agency in completing Part 2, the form identifies the most relevant questions in Part 1 that will provide the information needed to answer the Part 2 question. When Part 2 is completed, the lead agency will have identified the relevant environmental areas that may be impacted by the proposed activity.

If the lead agency is a state agency **and** the action is in any Coastal Area, complete the Coastal Assessment Form before proceeding with this assessment.

Tips for completing Part 2:

- Review all of the information provided in Part 1.
- Review any application, maps, supporting materials and the Full EAF Workbook.
- Answer each of the 18 questions in Part 2.
- If you answer "Yes" to a numbered question, please complete all the questions that follow in that section.
- If you answer "No" to a numbered question, move on to the next numbered question.
- Check appropriate column to indicate the anticipated size of the impact.
- Proposed projects that would exceed a numeric threshold contained in a question should result in the reviewing agency checking the box "Moderate to large impact may occur."
- The reviewer is not expected to be an expert in environmental analysis.
- If you are not sure or undecided about the size of an impact, it may help to review the sub-questions for the general question and consult the workbook.
- When answering a question consider all components of the proposed activity, that is, the "whole action".
- Consider the possibility for long-term and cumulative impacts as well as direct impacts.
- Answer the question in a reasonable manner considering the scale and context of the project.

1. Impact on Land Proposed action may involve construction on, or physical alteration of, the land surface of the proposed site. (See Part 1. D.1) <i>If "Yes", answer questions a - j. If "No", move on to Section 2.</i>		<input type="checkbox"/> NO	<input checked="" type="checkbox"/> YES
	Relevant Part I Question(s)	No, or small impact may occur	Moderate to large impact may occur
a. The proposed action may involve construction on land where depth to water table is less than 3 feet.	E2d	<input checked="" type="checkbox"/>	<input type="checkbox"/>
b. The proposed action may involve construction on slopes of 15% or greater.	E2f	<input checked="" type="checkbox"/>	<input type="checkbox"/>
c. The proposed action may involve construction on land where bedrock is exposed, or generally within 5 feet of existing ground surface.	E2a	<input checked="" type="checkbox"/>	<input type="checkbox"/>
d. The proposed action may involve the excavation and removal of more than 1,000 tons of natural material.	D2a	<input checked="" type="checkbox"/>	<input type="checkbox"/>
e. The proposed action may involve construction that continues for more than one year or in multiple phases.	D1e	<input checked="" type="checkbox"/>	<input type="checkbox"/>
f. The proposed action may result in increased erosion, whether from physical disturbance or vegetation removal (including from treatment by herbicides).	D2e, D2q	<input checked="" type="checkbox"/>	<input type="checkbox"/>
g. The proposed action is, or may be, located within a Coastal Erosion hazard area.	B1i	<input checked="" type="checkbox"/>	<input type="checkbox"/>
h. Other impacts: _____		<input type="checkbox"/>	<input type="checkbox"/>

2. Impact on Geological Features

The proposed action may result in the modification or destruction of, or inhibit access to, any unique or unusual land forms on the site (e.g., cliffs, dunes, minerals, fossils, caves). (See Part 1. E.2.g)

☒ NO☐ YES

If "Yes", answer questions a - c. If "No", move on to Section 3.

	Relevant Part I Question(s)	No, or small impact may occur	Moderate to large impact may occur
a. Identify the specific land form(s) attached: _____	E2g	<input type="checkbox"/>	<input type="checkbox"/>
b. The proposed action may affect or is adjacent to a geological feature listed as a registered National Natural Landmark. Specific feature: _____	E3c	<input type="checkbox"/>	<input type="checkbox"/>
c. Other impacts: _____		<input type="checkbox"/>	<input type="checkbox"/>

3. Impacts on Surface Water

The proposed action may affect one or more wetlands or other surface water bodies (e.g., streams, rivers, ponds or lakes). (See Part 1. D.2, E.2.h)

☒ NO☐ YES

If "Yes", answer questions a - l. If "No", move on to Section 4.

	Relevant Part I Question(s)	No, or small impact may occur	Moderate to large impact may occur
a. The proposed action may create a new water body.	D2b, D1h	<input type="checkbox"/>	<input type="checkbox"/>
b. The proposed action may result in an increase or decrease of over 10% or more than a 10 acre increase or decrease in the surface area of any body of water.	D2b	<input type="checkbox"/>	<input type="checkbox"/>
c. The proposed action may involve dredging more than 100 cubic yards of material from a wetland or water body.	D2a	<input type="checkbox"/>	<input type="checkbox"/>
d. The proposed action may involve construction within or adjoining a freshwater or tidal wetland, or in the bed or banks of any other water body.	E2h	<input type="checkbox"/>	<input type="checkbox"/>
e. The proposed action may create turbidity in a waterbody, either from upland erosion, runoff or by disturbing bottom sediments.	D2a, D2h	<input type="checkbox"/>	<input type="checkbox"/>
f. The proposed action may include construction of one or more intake(s) for withdrawal of water from surface water.	D2c	<input type="checkbox"/>	<input type="checkbox"/>
g. The proposed action may include construction of one or more outfall(s) for discharge of wastewater to surface water(s).	D2d	<input type="checkbox"/>	<input type="checkbox"/>
h. The proposed action may cause soil erosion, or otherwise create a source of stormwater discharge that may lead to siltation or other degradation of receiving water bodies.	D2e	<input type="checkbox"/>	<input type="checkbox"/>
i. The proposed action may affect the water quality of any water bodies within or downstream of the site of the proposed action.	E2h	<input type="checkbox"/>	<input type="checkbox"/>
j. The proposed action may involve the application of pesticides or herbicides in or around any water body.	D2q, E2h	<input type="checkbox"/>	<input type="checkbox"/>
k. The proposed action may require the construction of new, or expansion of existing, wastewater treatment facilities.	D1a, D2d	<input type="checkbox"/>	<input type="checkbox"/>

1. Other impacts: _____ _____		<input type="checkbox"/>	<input type="checkbox"/>
----------------------------------	--	--------------------------	--------------------------

4. Impact on groundwater The proposed action may result in new or additional use of ground water, or may have the potential to introduce contaminants to ground water or an aquifer. (See Part 1. D.2.a, D.2.c, D.2.d, D.2.p, D.2.q, D.2.t) <i>If "Yes", answer questions a - h. If "No", move on to Section 5.</i>			
		<input checked="" type="checkbox"/> NO	<input type="checkbox"/> YES
	Relevant Part I Question(s)	No, or small impact may occur	Moderate to large impact may occur
a. The proposed action may require new water supply wells, or create additional demand on supplies from existing water supply wells.	D2c	<input type="checkbox"/>	<input type="checkbox"/>
b. Water supply demand from the proposed action may exceed safe and sustainable withdrawal capacity rate of the local supply or aquifer. Cite Source: _____	D2c	<input type="checkbox"/>	<input type="checkbox"/>
c. The proposed action may allow or result in residential uses in areas without water and sewer services.	D1a, D2c	<input type="checkbox"/>	<input type="checkbox"/>
d. The proposed action may include or require wastewater discharged to groundwater.	D2d, E2l	<input type="checkbox"/>	<input type="checkbox"/>
e. The proposed action may result in the construction of water supply wells in locations where groundwater is, or is suspected to be, contaminated.	D2c, E1f, E1g, E1h	<input type="checkbox"/>	<input type="checkbox"/>
f. The proposed action may require the bulk storage of petroleum or chemical products over ground water or an aquifer.	D2p, E2l	<input type="checkbox"/>	<input type="checkbox"/>
g. The proposed action may involve the commercial application of pesticides within 100 feet of potable drinking water or irrigation sources.	E2h, D2q, E2l, D2c	<input type="checkbox"/>	<input type="checkbox"/>
h. Other impacts: _____ _____		<input type="checkbox"/>	<input type="checkbox"/>

5. Impact on Flooding The proposed action may result in development on lands subject to flooding. (See Part 1. E.2) <i>If "Yes", answer questions a - g. If "No", move on to Section 6.</i>			
		<input checked="" type="checkbox"/> NO	<input type="checkbox"/> YES
	Relevant Part I Question(s)	No, or small impact may occur	Moderate to large impact may occur
a. The proposed action may result in development in a designated floodway.	E2i	<input type="checkbox"/>	<input type="checkbox"/>
b. The proposed action may result in development within a 100 year floodplain.	E2j	<input type="checkbox"/>	<input type="checkbox"/>
c. The proposed action may result in development within a 500 year floodplain.	E2k	<input type="checkbox"/>	<input type="checkbox"/>
d. The proposed action may result in, or require, modification of existing drainage patterns.	D2b, D2e	<input type="checkbox"/>	<input type="checkbox"/>
e. The proposed action may change flood water flows that contribute to flooding.	D2b, E2i, E2j, E2k	<input type="checkbox"/>	<input type="checkbox"/>
f. If there is a dam located on the site of the proposed action, is the dam in need of repair, or upgrade?	E1e	<input type="checkbox"/>	<input type="checkbox"/>

g. Other impacts: _____ _____		<input type="checkbox"/>	<input type="checkbox"/>
----------------------------------	--	--------------------------	--------------------------

6. Impacts on Air The proposed action may include a state regulated air emission source. <input checked="" type="checkbox"/> NO <input type="checkbox"/> YES (See Part 1. D.2.f., D.2.h, D.2.g) <i>If "Yes", answer questions a - f. If "No", move on to Section 7.</i>			
	Relevant Part I Question(s)	No, or small impact may occur	Moderate to large impact may occur
a. If the proposed action requires federal or state air emission permits, the action may also emit one or more greenhouse gases at or above the following levels: i. More than 1000 tons/year of carbon dioxide (CO ₂) ii. More than 3.5 tons/year of nitrous oxide (N ₂ O) iii. More than 1000 tons/year of carbon equivalent of perfluorocarbons (PFCs) iv. More than .045 tons/year of sulfur hexafluoride (SF ₆) v. More than 1000 tons/year of carbon dioxide equivalent of hydrochloroflourocarbons (HFCs) emissions vi. 43 tons/year or more of methane	D2g D2g D2g D2g D2g D2h	<input type="checkbox"/> <input type="checkbox"/> <input type="checkbox"/> <input type="checkbox"/> <input type="checkbox"/> <input type="checkbox"/>	<input type="checkbox"/> <input type="checkbox"/> <input type="checkbox"/> <input type="checkbox"/> <input type="checkbox"/> <input type="checkbox"/>
b. The proposed action may generate 10 tons/year or more of any one designated hazardous air pollutant, or 25 tons/year or more of any combination of such hazardous air pollutants.	D2g	<input type="checkbox"/>	<input type="checkbox"/>
c. The proposed action may require a state air registration, or may produce an emissions rate of total contaminants that may exceed 5 lbs. per hour, or may include a heat source capable of producing more than 10 million BTU's per hour.	D2f, D2g	<input type="checkbox"/>	<input type="checkbox"/>
d. The proposed action may reach 50% of any of the thresholds in "a" through "c", above.	D2g	<input type="checkbox"/>	<input type="checkbox"/>
e. The proposed action may result in the combustion or thermal treatment of more than 1 ton of refuse per hour.	D2s	<input type="checkbox"/>	<input type="checkbox"/>
f. Other impacts: _____ _____		<input type="checkbox"/>	<input type="checkbox"/>

7. Impact on Plants and Animals The proposed action may result in a loss of flora or fauna. (See Part 1. E.2. m.-q.) <input checked="" type="checkbox"/> NO <input type="checkbox"/> YES <i>If "Yes", answer questions a - j. If "No", move on to Section 8.</i>			
	Relevant Part I Question(s)	No, or small impact may occur	Moderate to large impact may occur
a. The proposed action may cause reduction in population or loss of individuals of any threatened or endangered species, as listed by New York State or the Federal government, that use the site, or are found on, over, or near the site.	E2o	<input type="checkbox"/>	<input type="checkbox"/>
b. The proposed action may result in a reduction or degradation of any habitat used by any rare, threatened or endangered species, as listed by New York State or the federal government.	E2o	<input type="checkbox"/>	<input type="checkbox"/>
c. The proposed action may cause reduction in population, or loss of individuals, of any species of special concern or conservation need, as listed by New York State or the Federal government, that use the site, or are found on, over, or near the site.	E2p	<input type="checkbox"/>	<input type="checkbox"/>
d. The proposed action may result in a reduction or degradation of any habitat used by any species of special concern and conservation need, as listed by New York State or the Federal government.	E2p	<input type="checkbox"/>	<input type="checkbox"/>

e. The proposed action may diminish the capacity of a registered National Natural Landmark to support the biological community it was established to protect.	E3c	<input type="checkbox"/>	<input type="checkbox"/>
f. The proposed action may result in the removal of, or ground disturbance in, any portion of a designated significant natural community. Source: _____	E2n	<input type="checkbox"/>	<input type="checkbox"/>
g. The proposed action may substantially interfere with nesting/breeding, foraging, or over-wintering habitat for the predominant species that occupy or use the project site.	E2m	<input type="checkbox"/>	<input type="checkbox"/>
h. The proposed action requires the conversion of more than 10 acres of forest, grassland or any other regionally or locally important habitat. Habitat type & information source: _____	E1b	<input type="checkbox"/>	<input type="checkbox"/>
i. Proposed action (commercial, industrial or recreational projects, only) involves use of herbicides or pesticides.	D2q	<input type="checkbox"/>	<input type="checkbox"/>
j. Other impacts: _____		<input type="checkbox"/>	<input type="checkbox"/>

8. Impact on Agricultural Resources

The proposed action may impact agricultural resources. (See Part 1. E.3.a. and b.)

☐ NO

☒ YES

If "Yes", answer questions a - h. If "No", move on to Section 9.

	Relevant Part I Question(s)	No, or small impact may occur	Moderate to large impact may occur
a. The proposed action may impact soil classified within soil group 1 through 4 of the NYS Land Classification System.	E2c, E3b	<input checked="" type="checkbox"/>	<input type="checkbox"/>
b. The proposed action may sever, cross or otherwise limit access to agricultural land (includes cropland, hayfields, pasture, vineyard, orchard, etc).	E1a, E1b	<input checked="" type="checkbox"/>	<input type="checkbox"/>
c. The proposed action may result in the excavation or compaction of the soil profile of active agricultural land.	E3b	<input checked="" type="checkbox"/>	<input type="checkbox"/>
d. The proposed action may irreversibly convert agricultural land to non-agricultural uses, either more than 2.5 acres if located in an Agricultural District, or more than 10 acres if not within an Agricultural District.	E1b, E3a	<input checked="" type="checkbox"/>	<input type="checkbox"/>
e. The proposed action may disrupt or prevent installation of an agricultural land management system.	E1 a, E1b	<input checked="" type="checkbox"/>	<input type="checkbox"/>
f. The proposed action may result, directly or indirectly, in increased development potential or pressure on farmland.	C2c, C3, D2c, D2d	<input checked="" type="checkbox"/>	<input type="checkbox"/>
g. The proposed project is not consistent with the adopted municipal Farmland Protection Plan.	C2c	<input checked="" type="checkbox"/>	<input type="checkbox"/>
h. Other impacts: _____		<input type="checkbox"/>	<input type="checkbox"/>

9. Impact on Aesthetic Resources The land use of the proposed action are obviously different from, or are in sharp contrast to, current land use patterns between the proposed project and a scenic or aesthetic resource. (Part 1. E.1.a, E.1.b, E.3.h.) <i>If "Yes", answer questions a - g. If "No", go to Section 10.</i>			
		<input checked="" type="checkbox"/> NO	<input type="checkbox"/> YES
	Relevant Part I Question(s)	No, or small impact may occur	Moderate to large impact may occur
a. Proposed action may be visible from any officially designated federal, state, or local scenic or aesthetic resource.	E3h	<input type="checkbox"/>	<input type="checkbox"/>
b. The proposed action may result in the obstruction, elimination or significant screening of one or more officially designated scenic views.	E3h, C2b	<input type="checkbox"/>	<input type="checkbox"/>
c. The proposed action may be visible from publicly accessible vantage points: i. Seasonally (e.g., screened by summer foliage, but visible during other seasons) ii. Year round	E3h	<input type="checkbox"/> <input type="checkbox"/>	<input type="checkbox"/> <input type="checkbox"/>
d. The situation or activity in which viewers are engaged while viewing the proposed action is: i. Routine travel by residents, including travel to and from work ii. Recreational or tourism based activities	E3h E2q, E1c	<input type="checkbox"/> <input type="checkbox"/>	<input type="checkbox"/> <input type="checkbox"/>
e. The proposed action may cause a diminishment of the public enjoyment and appreciation of the designated aesthetic resource.	E3h	<input type="checkbox"/>	<input type="checkbox"/>
f. There are similar projects visible within the following distance of the proposed project: 0-1/2 mile 1/2 -3 mile 3-5 mile 5+ mile	D1a, E1a, D1f, D1g	<input type="checkbox"/>	<input type="checkbox"/>
g. Other impacts: _____ _____		<input type="checkbox"/>	<input type="checkbox"/>

10. Impact on Historic and Archeological Resources The proposed action may occur in or adjacent to a historic or archaeological resource. (Part 1. E.3.e, f. and g.) <i>If "Yes", answer questions a - e. If "No", go to Section 11.</i>			
		<input checked="" type="checkbox"/> NO	<input type="checkbox"/> YES
	Relevant Part I Question(s)	No, or small impact may occur	Moderate to large impact may occur
a. The proposed action may occur wholly or partially within, or substantially contiguous to, any buildings, archaeological site or district which is listed on the National or State Register of Historical Places, or that has been determined by the Commissioner of the NYS Office of Parks, Recreation and Historic Preservation to be eligible for listing on the State Register of Historic Places.	E3e	<input type="checkbox"/>	<input type="checkbox"/>
b. The proposed action may occur wholly or partially within, or substantially contiguous to, an area designated as sensitive for archaeological sites on the NY State Historic Preservation Office (SHPO) archaeological site inventory.	E3f	<input type="checkbox"/>	<input type="checkbox"/>
c. The proposed action may occur wholly or partially within, or substantially contiguous to, an archaeological site not included on the NY SHPO inventory. Source: _____	E3g	<input type="checkbox"/>	<input type="checkbox"/>

d. Other impacts: _____		<input type="checkbox"/>	<input type="checkbox"/>
If any of the above (a-d) are answered "Moderate to large impact may occur", continue with the following questions to help support conclusions in Part 3:			
i. The proposed action may result in the destruction or alteration of all or part of the site or property.	E3e, E3g, E3f	<input type="checkbox"/>	<input type="checkbox"/>
ii. The proposed action may result in the alteration of the property's setting or integrity.	E3e, E3f, E3g, E1a, E1b	<input type="checkbox"/>	<input type="checkbox"/>
iii. The proposed action may result in the introduction of visual elements which are out of character with the site or property, or may alter its setting.	E3e, E3f, E3g, E3h, C2, C3	<input type="checkbox"/>	<input type="checkbox"/>

11. Impact on Open Space and Recreation The proposed action may result in a loss of recreational opportunities or a reduction of an open space resource as designated in any adopted municipal open space plan. (See Part 1. C.2.c, E.1.c., E.2.q.) If "Yes", answer questions a - e. If "No", go to Section 12.			
		<input checked="" type="checkbox"/> NO	<input type="checkbox"/> YES
	Relevant Part I Question(s)	No, or small impact may occur	Moderate to large impact may occur
a. The proposed action may result in an impairment of natural functions, or "ecosystem services", provided by an undeveloped area, including but not limited to stormwater storage, nutrient cycling, wildlife habitat.	D2e, E1b E2h, E2m, E2o, E2n, E2p	<input type="checkbox"/>	<input type="checkbox"/>
b. The proposed action may result in the loss of a current or future recreational resource.	C2a, E1c, C2c, E2q	<input type="checkbox"/>	<input type="checkbox"/>
c. The proposed action may eliminate open space or recreational resource in an area with few such resources.	C2a, C2c E1c, E2q	<input type="checkbox"/>	<input type="checkbox"/>
d. The proposed action may result in loss of an area now used informally by the community as an open space resource.	C2c, E1c	<input type="checkbox"/>	<input type="checkbox"/>
e. Other impacts: _____		<input type="checkbox"/>	<input type="checkbox"/>

12. Impact on Critical Environmental Areas The proposed action may be located within or adjacent to a critical environmental area (CEA). (See Part 1. E.3.d) If "Yes", answer questions a - c. If "No", go to Section 13.			
		<input checked="" type="checkbox"/> NO	<input type="checkbox"/> YES
	Relevant Part I Question(s)	No, or small impact may occur	Moderate to large impact may occur
a. The proposed action may result in a reduction in the quantity of the resource or characteristic which was the basis for designation of the CEA.	E3d	<input type="checkbox"/>	<input type="checkbox"/>
b. The proposed action may result in a reduction in the quality of the resource or characteristic which was the basis for designation of the CEA.	E3d	<input type="checkbox"/>	<input type="checkbox"/>
c. Other impacts: _____		<input type="checkbox"/>	<input type="checkbox"/>

13. Impact on Transportation

The proposed action may result in a change to existing transportation systems.

☒ NO☐ YES

(See Part 1. D.2.j)

If "Yes", answer questions a - f. If "No", go to Section 14.

	Relevant Part I Question(s)	No, or small impact may occur	Moderate to large impact may occur
a. Projected traffic increase may exceed capacity of existing road network.	D2j	<input type="checkbox"/>	<input type="checkbox"/>
b. The proposed action may result in the construction of paved parking area for 500 or more vehicles.	D2j	<input type="checkbox"/>	<input type="checkbox"/>
c. The proposed action will degrade existing transit access.	D2j	<input type="checkbox"/>	<input type="checkbox"/>
d. The proposed action will degrade existing pedestrian or bicycle accommodations.	D2j	<input type="checkbox"/>	<input type="checkbox"/>
e. The proposed action may alter the present pattern of movement of people or goods.	D2j	<input type="checkbox"/>	<input type="checkbox"/>
f. Other impacts: _____		<input type="checkbox"/>	<input type="checkbox"/>

14. Impact on Energy

The proposed action may cause an increase in the use of any form of energy.

☒ NO☐ YES

(See Part 1. D.2.k)

If "Yes", answer questions a - e. If "No", go to Section 15.

	Relevant Part I Question(s)	No, or small impact may occur	Moderate to large impact may occur
a. The proposed action will require a new, or an upgrade to an existing, substation.	D2k	<input type="checkbox"/>	<input type="checkbox"/>
b. The proposed action will require the creation or extension of an energy transmission or supply system to serve more than 50 single or two-family residences or to serve a commercial or industrial use.	D1f, D1q, D2k	<input type="checkbox"/>	<input type="checkbox"/>
c. The proposed action may utilize more than 2,500 MWhrs per year of electricity.	D2k	<input type="checkbox"/>	<input type="checkbox"/>
d. The proposed action may involve heating and/or cooling of more than 100,000 square feet of building area when completed.	D1g	<input type="checkbox"/>	<input type="checkbox"/>
e. Other Impacts: _____			

15. Impact on Noise, Odor, and Light

The proposed action may result in an increase in noise, odors, or outdoor lighting.

☐ NO☒ YES

(See Part 1. D.2.m., n., and o.)

If "Yes", answer questions a - f. If "No", go to Section 16.

	Relevant Part I Question(s)	No, or small impact may occur	Moderate to large impact may occur
a. The proposed action may produce sound above noise levels established by local regulation.	D2m	<input checked="" type="checkbox"/>	<input type="checkbox"/>
b. The proposed action may result in blasting within 1,500 feet of any residence, hospital, school, licensed day care center, or nursing home.	D2m, E1d	<input checked="" type="checkbox"/>	<input type="checkbox"/>
c. The proposed action may result in routine odors for more than one hour per day.	D2o	<input checked="" type="checkbox"/>	<input type="checkbox"/>

d. The proposed action may result in light shining onto adjoining properties.	D2n	<input checked="" type="checkbox"/>	<input type="checkbox"/>
e. The proposed action may result in lighting creating sky-glow brighter than existing area conditions.	D2n, E1a	<input checked="" type="checkbox"/>	<input type="checkbox"/>
f. Other impacts: _____		<input type="checkbox"/>	<input type="checkbox"/>

16. Impact on Human Health

The proposed action may have an impact on human health from exposure to new or existing sources of contaminants. (See Part 1.D.2.q., E.1. d. f. g. and h.)

☒ NO

☐ YES

If "Yes", answer questions a - m. If "No", go to Section 17.

	Relevant Part I Question(s)	No, or small impact may occur	Moderate to large impact may occur
a. The proposed action is located within 1500 feet of a school, hospital, licensed day care center, group home, nursing home or retirement community.	E1d	<input type="checkbox"/>	<input type="checkbox"/>
b. The site of the proposed action is currently undergoing remediation.	E1g, E1h	<input type="checkbox"/>	<input type="checkbox"/>
c. There is a completed emergency spill remediation, or a completed environmental site remediation on, or adjacent to, the site of the proposed action.	E1g, E1h	<input type="checkbox"/>	<input type="checkbox"/>
d. The site of the action is subject to an institutional control limiting the use of the property (e.g., easement or deed restriction).	E1g, E1h	<input type="checkbox"/>	<input type="checkbox"/>
e. The proposed action may affect institutional control measures that were put in place to ensure that the site remains protective of the environment and human health.	E1g, E1h	<input type="checkbox"/>	<input type="checkbox"/>
f. The proposed action has adequate control measures in place to ensure that future generation, treatment and/or disposal of hazardous wastes will be protective of the environment and human health.	D2t	<input type="checkbox"/>	<input type="checkbox"/>
g. The proposed action involves construction or modification of a solid waste management facility.	D2q, E1f	<input type="checkbox"/>	<input type="checkbox"/>
h. The proposed action may result in the unearthing of solid or hazardous waste.	D2q, E1f	<input type="checkbox"/>	<input type="checkbox"/>
i. The proposed action may result in an increase in the rate of disposal, or processing, of solid waste.	D2r, D2s	<input type="checkbox"/>	<input type="checkbox"/>
j. The proposed action may result in excavation or other disturbance within 2000 feet of a site used for the disposal of solid or hazardous waste.	E1f, E1g E1h	<input type="checkbox"/>	<input type="checkbox"/>
k. The proposed action may result in the migration of explosive gases from a landfill site to adjacent off site structures.	E1f, E1g	<input type="checkbox"/>	<input type="checkbox"/>
l. The proposed action may result in the release of contaminated leachate from the project site.	D2s, E1f, D2r	<input type="checkbox"/>	<input type="checkbox"/>
m. Other impacts: _____			

17. Consistency with Community Plans The proposed action is not consistent with adopted land use plans. (See Part 1. C.1, C.2. and C.3.) <i>If "Yes", answer questions a - h. If "No", go to Section 18.</i>		<input type="checkbox"/> NO <input checked="" type="checkbox"/> YES	
	Relevant Part I Question(s)	No, or small impact may occur	Moderate to large impact may occur
a. The proposed action's land use components may be different from, or in sharp contrast to, current surrounding land use pattern(s).	C2, C3, D1a E1a, E1b	<input checked="" type="checkbox"/>	<input type="checkbox"/>
b. The proposed action will cause the permanent population of the city, town or village in which the project is located to grow by more than 5%.	C2	<input checked="" type="checkbox"/>	<input type="checkbox"/>
c. The proposed action is inconsistent with local land use plans or zoning regulations.	C2, C2, C3	<input type="checkbox"/>	<input checked="" type="checkbox"/>
d. The proposed action is inconsistent with any County plans, or other regional land use plans.	C2, C2	<input checked="" type="checkbox"/>	<input type="checkbox"/>
e. The proposed action may cause a change in the density of development that is not supported by existing infrastructure or is distant from existing infrastructure.	C3, D1c, D1d, D1f, D1d, E1b	<input checked="" type="checkbox"/>	<input type="checkbox"/>
f. The proposed action is located in an area characterized by low density development that will require new or expanded public infrastructure.	C4, D2c, D2d D2j	<input checked="" type="checkbox"/>	<input type="checkbox"/>
g. The proposed action may induce secondary development impacts (e.g., residential or commercial development not included in the proposed action)	C2a	<input checked="" type="checkbox"/>	<input type="checkbox"/>
h. Other: _____		<input type="checkbox"/>	<input type="checkbox"/>

18. Consistency with Community Character The proposed project is inconsistent with the existing community character. (See Part 1. C.2, C.3, D.2, E.3) <i>If "Yes", answer questions a - g. If "No", proceed to Part 3.</i>		<input checked="" type="checkbox"/> NO <input type="checkbox"/> YES	
	Relevant Part I Question(s)	No, or small impact may occur	Moderate to large impact may occur
a. The proposed action may replace or eliminate existing facilities, structures, or areas of historic importance to the community.	E3e, E3f, E3g	<input type="checkbox"/>	<input type="checkbox"/>
b. The proposed action may create a demand for additional community services (e.g. schools, police and fire)	C4	<input type="checkbox"/>	<input type="checkbox"/>
c. The proposed action may displace affordable or low-income housing in an area where there is a shortage of such housing.	C2, C3, D1f D1g, E1a	<input type="checkbox"/>	<input type="checkbox"/>
d. The proposed action may interfere with the use or enjoyment of officially recognized or designated public resources.	C2, E3	<input type="checkbox"/>	<input type="checkbox"/>
e. The proposed action is inconsistent with the predominant architectural scale and character.	C2, C3	<input type="checkbox"/>	<input type="checkbox"/>
f. Proposed action is inconsistent with the character of the existing natural landscape.	C2, C3 E1a, E1b E2g, E2h	<input type="checkbox"/>	<input type="checkbox"/>
g. Other impacts: _____		<input type="checkbox"/>	<input type="checkbox"/>

Full Environmental Assessment Form
Part 3 - Evaluation of the Magnitude and Importance of Project Impacts
and
Determination of Significance

Part 3 provides the reasons in support of the determination of significance. The lead agency must complete Part 3 for every question in Part 2 where the impact has been identified as potentially moderate to large or where there is a need to explain why a particular element of the proposed action will not, or may, result in a significant adverse environmental impact.

Based on the analysis in Part 3, the lead agency must decide whether to require an environmental impact statement to further assess the proposed action or whether available information is sufficient for the lead agency to conclude that the proposed action will not have a significant adverse environmental impact. By completing the certification on the next page, the lead agency can complete its determination of significance.

Reasons Supporting This Determination:

To complete this section:

- Identify the impact based on the Part 2 responses and describe its magnitude. Magnitude considers factors such as severity, size or extent of an impact.
- Assess the importance of the impact. Importance relates to the geographic scope, duration, probability of the impact occurring, number of people affected by the impact and any additional environmental consequences if the impact were to occur.
- The assessment should take into consideration any design element or project changes.
- Repeat this process for each Part 2 question where the impact has been identified as potentially moderate to large or where there is a need to explain why a particular element of the proposed action will not, or may, result in a significant adverse environmental impact.
- Provide the reason(s) why the impact may, or will not, result in a significant adverse environmental impact
- For Conditional Negative Declarations identify the specific condition(s) imposed that will modify the proposed action so that no significant adverse environmental impacts will result.
- Attach additional sheets, as needed.

Impact on Land - The communications facility will have a small to moderate impact on land. The total project area involves the disturbance of approximately 0.35 acres. Temporary disturbed surfaces will be restored to pre-construction conditions.

Impact on Agricultural Resources - The USDA classifies soils in the project footprint as Farmland of Statewide Importance. The project footprint is outside of active agricultural land, and the site will not interfere with existing farming practices. Given the small footprint of the project, no significant effect to agricultural land will occur.

Impact on Aesthetic Resources - The Public Archaeology Facility prepared a Phase I Cultural Resource Survey for the project on December 7, 2018. The report revealed the presence of no National Register Eligible (NRE) properties within 0.5 miles from the project; PAF concluded that the proposed tower will have no negative visual impacts to NRE properties. The report has been submitted to the New York State Historic Preservation Office (SHPO) for review and approval. SHPO provided a letter of No Effect on December 19, 2018. In addition, the project is located in the viewshed of public thoroughfares and places in the Town of Colesville. No significant viewshed impacts associated with the tower are anticipated given: 1.) No clearing/grubbing of trees is required for construction; 2.) Existing vegetation and structures obscure the view of the project location; 3.) There are no designated NYS scenic byways in the vicinity of the project; 4.) The tower lighting is medium intensity and does not create atmospheric illumination.

Impact on Historic and Archeological Resources - The PAF Phase I survey included a review of prehistoric and historic cultural significance of the project location, as well as a review of the project's potential to effect NRE properties from a visual concern. The PAF report concluded that no sensitive archeological materials occur within the project footprint, and that no significant viewshed impacts associated with historic resources will occur. SHPO concurred with the findings of the Phase I and issued a letter of No Effect on December 19, 2018.

Impact on Energy - The proposed project requires electrical services; specifically, the project will require installing a 200 amp service. The project will comply with the NYS Energy Conservation Code. In addition, vehicle traffic to and from the project site will be minimal and will only occur during maintenance operations.

Impact on Lighting - The tower will be lit per Federal Aviation Administration requirements. The tower will have medium intensity tower obstruction lighting to comply with FAA guidelines. The lighting configuration will consist of a top-mounted White/Red LED lighting system and Red LED side lights. FAA standards have been developed to reduce impacts to migratory birds. It is not anticipated that the tower light will create a significant environmental effect given the light is medium intensity and does not create atmospheric illumination.

Consistency with Community Plans - The tower height currently exceeds the recommended allowable height and lighting regulations as designated in the Town Zoning Code. Broome County is coordinating with the Town of Colesville regarding this matter. The proposed height is required in order to meet design standards; the new tower increases public health and safety whose benefits outweigh concerns for height and lighting.

Determination of Significance - Type 1 and Unlisted Actions

SEQR Status: ☒ Type 1 ☐ Unlisted

Identify portions of EAF completed for this Project: ☒ Part 1 ☒ Part 2 ☒ Part 3

Upon review of the information recorded on this EAF, as noted, plus this additional support information

and considering both the magnitude and importance of each identified potential impact, it is the conclusion of the
Broome County _____ as lead agency that:

☒ A. This project will result in no significant adverse impacts on the environment, and, therefore, an environmental impact statement need not be prepared. Accordingly, this negative declaration is issued.

☐ B. Although this project could have a significant adverse impact on the environment, that impact will be avoided or substantially mitigated because of the following conditions which will be required by the lead agency:

There will, therefore, be no significant adverse impacts from the project as conditioned, and, therefore, this conditioned negative declaration is issued. A conditioned negative declaration may be used only for UNLISTED actions (see 6 NYCRR 617.7(d)).

☐ C. This Project may result in one or more significant adverse impacts on the environment, and an environmental impact statement must be prepared to further assess the impact(s) and possible mitigation and to explore alternatives to avoid or reduce those impacts. Accordingly, this positive declaration is issued.

Name of Action: Broome County Emergency Communications Project - Nabinger Road Site

Name of Lead Agency: Broome County

Name of Responsible Officer in Lead Agency: Michael A. Ponticiello

Title of Responsible Officer: Director

Signature of Responsible Officer in Lead Agency:

Date:

Signature of Preparer (if different from Responsible Officer)

Date:

For Further Information:

Contact Person: Bryan A. Bayer, C&S Engineers, Inc.

Address: 499 Col. Eileen Collins Boulevard, Syracuse, New York 13212

Telephone Number: (315) 455-2000

E-mail: bbayer@cscos.com

For Type 1 Actions and Conditioned Negative Declarations, a copy of this Notice is sent to:

Chief Executive Officer of the political subdivision in which the action will be principally located (e.g., Town / City / Village of)

Other involved agencies (if any)

Applicant (if any)

Environmental Notice Bulletin: <http://www.dec.ny.gov/enb/enb.html>

Intro No. 2
Date 4/11/19
Reviewed by CDS
Co. Attorney
Date 3/18/19

RESOLUTION
BROOME COUNTY LEGISLATURE
BINGHAMTON, NEW YORK

Sponsored by: Public Safety & Emergency Services Committee

RESOLUTION ISSUING "NEGATIVE DECLARATION" WITH RESPECT TO THE EMERGENCY COMMUNICATIONS SYSTEM UPGRADE PROJECT – ELY PARK RADIO TOWER

WHEREAS, Broome County, by Resolution 131 of 2019, declared Lead Agency status in the Environmental Review of the proposed adoption of the Emergency Communications System Upgrade Project – Ely Park Radio Tower, and

WHEREAS, this is a Type 1 pursuant to the New York State Environmental Review Act (SEQRA) which requires review, and

WHEREAS, this County Legislature has reviewed the Full Environmental Assessment Form prepared for this Action, attached as Exhibit "A", now, therefore, be it

RESOLVED, that this County Legislature hereby finds that the adoption of the Emergency Communications System Upgrade Project – Ely Park Radio Tower, will not have a significant impact on the environment and hereby issues a SEQRA Negative Declaration of Environmental Significance upon the above entitled Action.

Short Environmental Assessment Form

Part 1 - Project Information

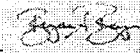
Instructions for Completing

Part 1 – Project Information. The applicant or project sponsor is responsible for the completion of Part 1. Responses become part of the application for approval or funding, are subject to public review, and may be subject to further verification. Complete Part 1 based on information currently available. If additional research or investigation would be needed to fully respond to any item, please answer as thoroughly as possible based on current information.

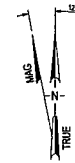
Complete all items in Part 1. You may also provide any additional information which you believe will be needed by or useful to the lead agency; attach additional pages as necessary to supplement any item.

Part 1 – Project and Sponsor Information			
Name of Action or Project: Broome County Emergency Communications Project - Ely Park			
Project Location (describe, and attach a location map): 63 Ridge Road, Binghamton, New York 13905 (See attached Figure 1)			
Brief Description of Proposed Action: The proposed action includes the construction of a new wireless facility on Ridge Road in the City of Binghamton, Broome County, New York as part of Broome County's emergency communication system. The facility shall consist of a 50' x 50' area which will be owned by Broome County, all of which shall be cleared and graded. The area will be in a fenced in compound that contains a water tank and another existing cellular tower. A new 195-foot self-support tower shall be erected therein. Along with the proposed tower, a variety of ancillary ground-based equipment shall also be constructed, including: a utility backboard and two equipment pads. The larger of the two pads shall measure 12'x30' and be used to support radio cabinets, while the smaller shall measure 4'x16' and be used to support a generator. Access to the site will be provided from Golf Course Road involving an existing trail that will require improvements for appropriate access during construction and future maintenance activities (See Figure 1).			
Name of Applicant or Sponsor: Broome County / Michael A. Ponticiello, Director		Telephone: 607-778-1178 E-Mail: mponticiello@co.broome.ny.us	
Address: Broome County Office of Emergency Services, 153 Lt. VanWinkle Drive			
City/PO: Binghamton	State: New York	Zip Code: 13905	
1. Does the proposed action only involve the legislative adoption of a plan, local law, ordinance, administrative rule, or regulation? If Yes, attach a narrative description of the intent of the proposed action and the environmental resources that may be affected in the municipality and proceed to Part 2. If no, continue to question 2.		NO <input checked="" type="checkbox"/>	YES <input type="checkbox"/>
2. Does the proposed action require a permit, approval or funding from any other government Agency? If Yes, list agency(s) name and permit or approval:		NO <input type="checkbox"/>	YES <input checked="" type="checkbox"/>
3. a. Total acreage of the site of the proposed action?		0.5 acres	
b. Total acreage to be physically disturbed?		0.5 acres	
c. Total acreage (project site and any contiguous properties) owned or controlled by the applicant or project sponsor?		224.27 acres	
4. Check all land uses that occur on, are adjoining or near the proposed action:			
5. <input type="checkbox"/> Urban <input type="checkbox"/> Rural (non-agriculture) <input type="checkbox"/> Industrial <input type="checkbox"/> Commercial <input checked="" type="checkbox"/> Residential (suburban)			
<input type="checkbox"/> Forest <input type="checkbox"/> Agriculture <input type="checkbox"/> Aquatic <input checked="" type="checkbox"/> Other(Specify): Golf course			
<input type="checkbox"/> Parkland			

5. Is the proposed action,	NO	YES	N/A
a. A permitted use under the zoning regulations?	<input type="checkbox"/>	<input type="checkbox"/>	<input checked="" type="checkbox"/>
b. Consistent with the adopted comprehensive plan?	<input type="checkbox"/>	<input type="checkbox"/>	<input checked="" type="checkbox"/>
6. Is the proposed action consistent with the predominant character of the existing built or natural landscape?	NO	YES	
	<input type="checkbox"/>	<input checked="" type="checkbox"/>	
7. Is the site of the proposed action located in, or does it adjoin, a state listed Critical Environmental Area?	NO	YES	
If Yes, identify: _____	<input checked="" type="checkbox"/>	<input type="checkbox"/>	
8. a. Will the proposed action result in a substantial increase in traffic above present levels?	NO	YES	
	<input checked="" type="checkbox"/>	<input type="checkbox"/>	
b. Are public transportation services available at or near the site of the proposed action?	<input checked="" type="checkbox"/>	<input type="checkbox"/>	
c. Are any pedestrian accommodations or bicycle routes available on or near the site of the proposed action?	<input checked="" type="checkbox"/>	<input type="checkbox"/>	
9. Does the proposed action meet or exceed the state energy code requirements?	NO	YES	
If the proposed action will exceed requirements, describe design features and technologies:			
The project will be consistent with New York State energy code.	<input type="checkbox"/>	<input checked="" type="checkbox"/>	
10. Will the proposed action connect to an existing public/private water supply?	NO	YES	
If No, describe method for providing potable water: _____	<input checked="" type="checkbox"/>	<input type="checkbox"/>	
11. Will the proposed action connect to existing wastewater utilities?	NO	YES	
If No, describe method for providing wastewater treatment: _____	<input checked="" type="checkbox"/>	<input type="checkbox"/>	
12. a. Does the project site contain, or is it substantially contiguous to, a building, archaeological site, or district which is listed on the National or State Register of Historic Places, or that has been determined by the Commissioner of the NYS Office of Parks, Recreation and Historic Preservation to be eligible for listing on the State Register of Historic Places?	NO	YES	
	<input checked="" type="checkbox"/>	<input type="checkbox"/>	
b. Is the project site, or any portion of it, located in or adjacent to an area designated as sensitive for archaeological sites on the NY State Historic Preservation Office (SHPO) archaeological site inventory?	<input type="checkbox"/>	<input checked="" type="checkbox"/>	
13. a. Does any portion of the site of the proposed action, or lands adjoining the proposed action, contain wetlands or other waterbodies regulated by a federal, state or local agency?	NO	YES	
	<input checked="" type="checkbox"/>	<input type="checkbox"/>	
b. Would the proposed action physically alter, or encroach into, any existing wetland or waterbody?	<input checked="" type="checkbox"/>	<input type="checkbox"/>	
If Yes, identify the wetland or waterbody and extent of alterations in square feet or acres: _____			

14. Identify the typical habitat types that occur on, or are likely to be found on the project site. Check all that apply: <input type="checkbox"/> Shoreline <input checked="" type="checkbox"/> Forest <input checked="" type="checkbox"/> Agricultural/grasslands <input type="checkbox"/> Early mid-successional <input type="checkbox"/> Wetland <input type="checkbox"/> Urban <input type="checkbox"/> Suburban		
15. Does the site of the proposed action contain any species of animal, or associated habitats, listed by the State or Federal government as threatened or endangered?	NO	YES
	<input checked="" type="checkbox"/>	<input type="checkbox"/>
16. Is the project site located in the 100-year flood plan?	NO	YES
	<input checked="" type="checkbox"/>	<input type="checkbox"/>
17. Will the proposed action create storm water discharge, either from point or non-point sources? If Yes,	NO	YES
	<input type="checkbox"/>	<input checked="" type="checkbox"/>
a. Will storm water discharges flow to adjacent properties?	<input checked="" type="checkbox"/>	<input type="checkbox"/>
b. Will storm water discharges be directed to established conveyance systems (runoff and storm drains)? If Yes, briefly describe:	<input type="checkbox"/>	<input checked="" type="checkbox"/>
Stormwater will be conveyed to existing roadside ditches owned by local municipalities.		
18. Does the proposed action include construction or other activities that would result in the impoundment of water or other liquids (e.g., retention pond, waste lagoon, dam)? If Yes, explain the purpose and size of the impoundment:	NO	YES
	<input checked="" type="checkbox"/>	<input type="checkbox"/>
19. Has the site of the proposed action or an adjoining property been the location of an active or closed solid waste management facility? If Yes, describe:	NO	YES
	<input checked="" type="checkbox"/>	<input type="checkbox"/>
20. Has the site of the proposed action or an adjoining property been the subject of remediation (ongoing or completed) for hazardous waste? If Yes, describe:	NO	YES
	<input checked="" type="checkbox"/>	<input type="checkbox"/>
I CERTIFY THAT THE INFORMATION PROVIDED ABOVE IS TRUE AND ACCURATE TO THE BEST OF MY KNOWLEDGE		
Applicant/sponsor/name: <u>Bryan A. Bayer, C&S Engineers, Inc.</u> Date: <u>March 6, 2019</u>		
Signature: <u></u> Title: <u>Managing Environmental Scientist</u>		

Dec 11, 2018 - 9:05am
F:\Project\137 - BROOME COUNTY\137027001 - Broome County 911 Radio Communications Project\Design\CADD\Ely Park\Ely Park Layout Plan 12-11-18.dwg



0 200' 400'

OVERALL SITE PLAN
SCALE: 1" = 200'-0"



C&S Engineers, Inc.
499 Col. Eileen Collins Blvd.
Syracuse, New York 13212
Phone: 315-455-2000
Fax: 315-455-9667
www.cscos.com

SITE NAME: ELY PARK

BROOME COUNTY



NO.	DATE	REVISIONS	BY	CHK	APPR

SCALE: AS SHOWN DESIGNED BY: DRAWN BY:

BROOME COUNTY

Figure 1 - Location Map

DRAWING NUMBER

REV

0

11 x 17 8 5/16

EAF Mapper Summary Report

Friday, July 13, 2018 1:32 PM

Disclaimer: The EAF Mapper is a screening tool intended to assist project sponsors and reviewing agencies in preparing an environmental assessment form (EAF). Not all questions asked in the EAF are answered by the EAF Mapper. Additional information on any EAF question can be obtained by consulting the EAF Workbooks. Although the EAF Mapper provides the most up-to-date digital data available to DEC, you may also need to contact local or other data sources in order to obtain data not provided by the Mapper. Digital data is not a substitute for agency determinations.

Part 1 / Question 7 [Critical Environmental Area]	No
Part 1 / Question 12a [National Register of Historic Places]	No
Part 1 / Question 12b [Archeological Sites]	Yes
Part 1 / Question 13a [Wetlands or Other Regulated Waterbodies]	No
Part 1 / Question 15 [Threatened or Endangered Animal]	No
Part 1 / Question 16 [100 Year Flood Plain]	Digital mapping data are not available or are incomplete. Refer to EAF Workbook.
Part 1 / Question 20 [Remediation Site]	No

Project: Ely Park Site

Date: March 6, 2019

Short Environmental Assessment Form
Part 2 - Impact Assessment

Part 2 is to be completed by the Lead Agency.

Answer all of the following questions in Part 2 using the information contained in Part 1 and other materials submitted by the project sponsor or otherwise available to the reviewer. When answering the questions the reviewer should be guided by the concept "Have my responses been reasonable considering the scale and context of the proposed action?"

	No, or small impact may occur	Moderate to large impact may occur
1. Will the proposed action create a material conflict with an adopted land use plan or zoning regulations?	<input checked="" type="checkbox"/>	<input type="checkbox"/>
2. Will the proposed action result in a change in the use or intensity of use of land?	<input checked="" type="checkbox"/>	<input type="checkbox"/>
3. Will the proposed action impair the character or quality of the existing community?	<input checked="" type="checkbox"/>	<input type="checkbox"/>
4. Will the proposed action have an impact on the environmental characteristics that caused the establishment of a Critical Environmental Area (CEA)?	<input checked="" type="checkbox"/>	<input type="checkbox"/>
5. Will the proposed action result in an adverse change in the existing level of traffic or affect existing infrastructure for mass transit, biking or walkway?	<input checked="" type="checkbox"/>	<input type="checkbox"/>
6. Will the proposed action cause an increase in the use of energy and it fails to incorporate reasonably available energy conservation or renewable energy opportunities?	<input checked="" type="checkbox"/>	<input type="checkbox"/>
7. Will the proposed action impact existing:		
a. public / private water supplies?	<input checked="" type="checkbox"/>	<input type="checkbox"/>
b. public / private wastewater treatment utilities?	<input checked="" type="checkbox"/>	<input type="checkbox"/>
8. Will the proposed action impair the character or quality of important historic, archaeological, architectural or aesthetic resources?	<input checked="" type="checkbox"/>	<input type="checkbox"/>
9. Will the proposed action result in an adverse change to natural resources (e.g., wetlands, waterbodies, groundwater, air quality, flora and fauna)?	<input checked="" type="checkbox"/>	<input type="checkbox"/>
10. Will the proposed action result in an increase in the potential for erosion, flooding or drainage problems?	<input checked="" type="checkbox"/>	<input type="checkbox"/>
11. Will the proposed action create a hazard to environmental resources or human health?	<input checked="" type="checkbox"/>	<input type="checkbox"/>

Project: Ely Park Site

Date: March 6, 2019

Short Environmental Assessment Form
Part 3 Determination of Significance

For every question in Part 2 that was answered "moderate to large impact may occur", or if there is a need to explain why a particular element of the proposed action may or will not result in a significant adverse environmental impact, please complete Part 3. Part 3 should, in sufficient detail, identify the impact, including any measures or design elements that have been included by the project sponsor to avoid or reduce impacts. Part 3 should also explain how the lead agency determined that the impact may or will not be significant. Each potential impact should be assessed considering its setting, probability of occurring, duration, irreversibility, geographic scope and magnitude. Also consider the potential for short-term, long-term and cumulative impacts.

See Part 3 Additional Information

<input type="checkbox"/>	Check this box if you have determined, based on the information and analysis above, and any supporting documentation, that the proposed action may result in one or more potentially large or significant adverse impacts and an environmental impact statement is required.
<input checked="" type="checkbox"/>	Check this box if you have determined, based on the information and analysis above, and any supporting documentation, that the proposed action will not result in any significant adverse environmental impacts.
Broome County	March 11, 2019
Name of Lead Agency	Date
Michael A. Ponticiello	Director
Print or Type Name of Responsible Officer in Lead Agency	Title of Responsible Officer
Signature of Responsible Officer in Lead Agency	Signature of Preparer (if different from Responsible Officer)

PRINT FORM

Broome County Emergency Communications Project
Ely Park Site
FEAF Part 3 – Additional Information

1.) Impact the character or quality of the existing community

The communications facility will have a small to moderate impact on land. The total project area involves the disturbance of approximately 0.5 acres. Disturbed surfaces from construction activities beyond the project footprint will be restored to pre-construction conditions.

The Public Archaeology Facility prepared a Phase I Cultural Resource Survey for the project on June 8, 2018. The report revealed no National Register Eligible (NRE) properties within 0.5 miles from the project; PAF concluded that the proposed tower will have no negative visual impacts to NRE properties. The report has been submitted to the New York State Historic Preservation Office (SHPO) for review and approval, on July 16, 2018 the SHPO provided a letter of No Effect.

The project is located in the viewshed of public thoroughfares and places in the Binghamton area. No significant viewshed impacts associated with the tower are anticipated given: 1.) The tower location is adjacent to an existing tower; 2.) The tower is relatively low in height as compared to industry standards; 3.) No clearing/grubbing of trees is required for construction; 4.) Existing vegetation and structures obscure the view of the project location from a large portion of the viewshed area; 5.) There are no designated NYS scenic byways in the vicinity of the project. Lastly, the County has reviewed the potential visibility of the proposed tower from the vantage point of the residential neighborhoods in the immediate vicinity of the site and determined that the tower will be largely screened from most of the existing residences. During the public meeting conducted at the Broome County Public Library on October 10, 2018, most residents were not aware that an existing tower was located on the property and did not express concerns with regard to the potential visibility of the proposed tower.

The proposed project requires electrical services; specifically, the project will require installing a 200 amp service. The project will comply with the NYS Energy Conservation Code. In addition, vehicle traffic to and from the project site will be minimal and will only occur during maintenance operations.

The tower does not require lighting, and therefore no impacts will occur associated with lighting.

2.) Impact on Historic and Archeological Resources

The PAF Phase I survey included a review of prehistoric and historic cultural significance of the project location, as well as a review of the project's potential to effect NRE properties from a visual concern. The PAF report concluded that no sensitive archeological materials occur within the project footprint, and that no significant viewshed impacts associated with historic resources will occur. As previously stated, the SHPO provided a No Effect for the project on July 16, 2018.

The Ely Park Golf Course is not currently listed on the State or National Register of Historic Places. The County is not aware of any pending or previous nominations for the property to be included on either register. Regardless, the County's proposed replacement of its existing 911 communications tower currently on the property could reasonably be determined to have no significant adverse impact on the Golf Course. There have been aesthetically similar facilities on the property for many years and the County is including mitigation measures in its design to provide supplemental landscaping around the

facility to provide screening at ground level. In addition, the proposed facilities are located to better use existing natural screening at the site. The proposed construction of the new facilities (as a replacement to those currently on the property), is not considered a significant adverse impact on the Golf Course or surrounding area due to the visually similar nature of the facilities proposed and significant natural and proposed visual buffers that screen the facility from view.

Intro No. 3
Date 4/11/19
Reviewed by RWD
Co. Attorney
Date 3/19/19

RESOLUTION
BROOME COUNTY LEGISLATURE
BINGHAMTON, NEW YORK

Sponsored by: Public Safety & Emergency Services and Finance Committees

RESOLUTION AUTHORIZING AN AGREEMENT WITH THE BINGHAMTON POLICE DEPARTMENT FOR FUNDING FROM THE OFFICE OF THE DISTRICT ATTORNEY’S LAW ENFORCEMENT GRANT ASSET FORFEITURE TRUST ACCOUNT FOR 2019

WHEREAS, the District Attorney requests authorization for an agreement with the Binghamton Police Department to provide funding from the Office of the District Attorney’s Law Enforcement Grant Asset Forfeiture Trust Account at a cost not to exceed \$10,000, for the period April 11, 2019 through July 11, 2019, and

WHEREAS, said agreement is necessary to provide funding to assist Broome County Special Investigations Unit Task Force and Community Response Team in narcotics investigations, now, therefore, be it

RESOLVED, that this County Legislature hereby authorizes an agreement with the City of Binghamton Police Department, 38 Hawley Street, Binghamton, New York 13901 for funding from the Office of the District Attorney’s Law Enforcement Grant Asset Forfeiture Trust Account for the period April 11, 2019 through July 11, 2019, and be it

FURTHER RESOLVED, that in consideration of said services, the County shall pay the Contractor an amount not to exceed \$10,000 for the term of the agreement, and be it

FURTHER RESOLVED, that the payments hereinabove authorized shall be made from budget line 94000099.4660038 (Civil Forfeiture Proceeds), and be it

FURTHER RESOLVED, that the County Executive or his duly authorized representative is hereby empowered to execute any such agreements, documents, or papers, approved as to form by the Department of Law, as may be necessary to implement the intent and purpose of this Resolution.

Intro No.

Date

Reviewed by
Co. Attorney

Date

RESOLUTION
BROOME COUNTY LEGISLATURE
BINGHAMTON, NEW YORK

Sponsored by: Public Safety & Emergency Services and Finance Committees

**RESOLUTION AUTHORIZING AMENDMENT TO THE AGREEMENT WITH THE
TRANSPORTATION SECURITY ADMINISTRATION FOR LAW ENFORCEMENT OFFICER
REIMBURSEMENT PROGRAM FUNDING FOR THE DIVISION OF SECURITY FOR 2016-
2019**

WHEREAS, this County Legislature, by Resolution 124 of 2018, authorized an agreement with the Transportation Security Administration for Law Enforcement Officer Reimbursement Program funding in the amount of \$100,093 for the Division of Security for the period April 1, 2016 through December 31, 2018, and

WHEREAS, said agreement provides reimbursement for Broome County Security Officers assigned at the Greater Binghamton Airport to provide a law enforcement presence and capability that adequately insures the safety of passengers and national security, pursuant to 49 U.S.C s/s 44903c and 49 C.F.R Part 1542, and

WHEREAS, it is necessary to authorize the amendment of said agreement to increase the not to exceed amount by \$66,046.71 and extend the period through December 31, 2019, now, therefore, be it

RESOLVED, that this County Legislature hereby authorizes an amendment to the agreement with the Transportation Security Administration, 701 S. 12th Street, Arlington, Virginia 20598-6025 to increase the not to exceed amount by \$66,046.71 and extend the period through December 31, 2019 for Law Enforcement Officer Reimbursement Program Funding for the Division of Security, and be it

FURTHER RESOLVED, that Resolution 124 of 2018, to the extent consistent herewith, shall remain in full force and effect, and be it

FURTHER RESOLVED, that the County Executive or his duly authorized representative is hereby empowered to execute any such agreements, documents, or papers, approved as to form by the Department of Law, as may be necessary to implement the intent and purpose of this Resolution.

Intro No. 5
Date 4/11/19
Reviewed by 94
Co. Attorney 3/25/19
Date

RESOLUTION
BROOME COUNTY LEGISLATURE
BINGHAMTON, NEW YORK

Sponsored by: Public Works & Transportation and Finance Committees

RESOLUTION AUTHORIZING AN AGREEMENT WITH MCFARLAND JOHNSON FOR PROFESSIONAL ENGINEERING SERVICES FOR THE DEPARTMENT OF PUBLIC WORKS FOR 2019-2021

WHEREAS, the Commissioner of Public Works requests authorization for an agreement with McFarland Johnson for professional engineering services a cost not to exceed \$240,228, for the period April 11, 2019 through December 31, 2021, and

WHEREAS, said services are necessary for design consultant services for the N. Sanford Road Bridge Replacement Project, now, therefore, be it

RESOLVED, that this County Legislature hereby authorizes an agreement with McFarland Johnson, 49 Court Street, P.O. Box 1980, Binghamton, New York 13902, for professional engineering services for the Department of Public Works for the period April 11, 2019 through December 31, 2021, and be it

FURTHER RESOLVED, that in consideration of said services, the County shall pay the Contractor an amount not to exceed \$240,228 for the term of the agreement, and be it

FURTHER RESOLVED, that the payments hereinabove authorized shall be made from budget line 29010105.6004572.5202.2920101 and be it

FURTHER RESOLVED, that the County Executive or his duly authorized representative is hereby empowered to execute any such agreements, documents, or papers, approved as to form by the Department of Law, as may be necessary to implement the intent and purpose of this Resolution.

Intro No. _____
Date 4/11/19
Reviewed by JA
Co. Attorney _____
Date 3/25/19

RESOLUTION
BROOME COUNTY LEGISLATURE
BINGHAMTON, NEW YORK

Sponsored by: Public Works & Transportation and Finance Committees

RESOLUTION AUTHORIZING IMPLEMENTATION, AND FUNDING IN THE FIRST INSTANCE 100% OF THE FEDERAL-AID AND STATE-AID ELIGIBLE COSTS, OF A TRANSPORTATION FEDERAL-AID PROJECT, AND APPROPRIATING FUNDS THEREFORE

WHEREAS, a Project for the replacement of 4 adjacent culverts; one on Nanticoke Drive (CR 13) (CIN 75-2.62) and three on Twist Run Road (CR 76) (CIN CR76-0.03), CIN CR76-0.30 and CIN CR76-0.39; Town of Union; County of Broome, P.I.N. 9754.47 (the "Project") are eligible for funding under Title 23 U.S. Code, as amended, that calls for the apportionment of the costs such program to be borne at the ratio of 0% Federal funds and 100% non-Federal funds, and

WHEREAS, the County of Broome desires to advance the Project by making a commitment of 100% of the Federal and non-Federal share of the costs of the Preliminary Engineering/Design work, Right-of-Way Incidentals work and Construction and Construction Supervision and Inspection work, now, therefore, be it

RESOLVED, that the Broome County Legislature hereby approves the above-subject project, and be it

FURTHER RESOLVED, that the Broome County Legislature hereby authorizes the County of Broome to pay in the first instance 100% of the Federal and non-Federal share of the cost of the Construction and Construction Supervision and Inspection work for the Project or portions thereof, and be it

FURTHER RESOLVED, that the Broome County Legislature hereby agrees that the County of Broome shall be responsible for any and all costs of the project which exceed the amount of the NY Bridge Funding awarded to the County of Broome, and be it

FURTHER RESOLVED, that the sum of \$1,622,000 is hereby appropriated from the 2018 and 2019 CIP and made available to cover the cost of participation in the above phases of the Projects, and be it

FURTHER RESOLVED, that in the event the full Federal and non-Federal share costs of the project exceeds the amount appropriated above, the Broome County Legislature shall convene as soon as possible to appropriate said excess amount immediately upon the notification by the New York State Department of Transportation thereof, and be it

FURTHER RESOLVED, that the County of Broome hereby agrees that construction of the Project shall begin no later than eighteen (18) months after award and that the project shall be completed within THREE years of commencing construction, and be it

Intro No. _____

Date _____

Reviewed by
Co. Attorney _____

Date _____

6
4/11/19

RESOLUTION

BROOME COUNTY LEGISLATURE

BINGHAMTON, NEW YORK

FURTHER RESOLVED, that the County Executive of the County of Broome be and is hereby authorized to execute all necessary Agreements, certifications or reimbursement requests for Federal Aid and/or State-Aid on behalf of the County of Broome with the New York State Department of Transportation in connection with the advancement or approval of the Projects and providing for the administration of the Project and the municipality's first instance funding of project costs and permanent funding of the local share of federal-aid and state-aid eligible Project costs and all Project costs within appropriations therefore that are not so eligible, and be it

FURTHER RESOLVED, that a certified copy of this resolution be filed with the New York State Commissioner of Transportation by attaching it to any necessary Agreement in connection with the Project, and be it

FURTHER RESOLVED, this Resolution shall take effect immediately.

Intro No. _____
Date 4/11/19
Reviewed by JS
Co. Attorney _____
Date 3/25/19

RESOLUTION
BROOME COUNTY LEGISLATURE
BINGHAMTON, NEW YORK

Sponsored by: Public Works & Transportation and Finance Committees

RESOLUTION AUTHORIZING AN AGREEMENT WITH SCS ENGINEERS PC FOR PROFESSIONAL ENGINEERING SERVICES FOR THE DIVISION OF SOLID WASTE MANAGEMENT FOR 2019-2021

WHEREAS, RFP 2019-247 Landfill Gas Collection System Operation and NSPS Monitoring was advertised, and

WHEREAS, the Commissioner of Public Works requests authorization for an agreement with SCS Engineers PC for Professional Engineering Services for the Division of Solid Waste Management at a cost not to exceed \$39,800 for the period April 22, 2019 through March 31, 2021, and

WHEREAS, said services are necessary for landfill gas collection and control system operations and monitoring at the Old Landfill Mount at the Broome County Landfill, now, therefore, be it

RESOLVED, that this County Legislature hereby authorizes an agreement with SCS Engineers PC, 4330 Lewis Road, Suite 1, Harrisburg, PA 17111 for professional services for the Division of Solid Waste Management for the period April 22, 2019 through March 31, 2021, and be it

FURTHER RESOLVED, that in consideration of said services, the County shall pay the Contractor an amount not to exceed \$39,800 for the term of the agreement, and be it

FURTHER RESOLVED, that the payments hereinabove authorized shall be made from budget line 38040007.6004146 (Subcontracted Program Expense), and be it

FURTHER RESOLVED, that the County Executive or his1234567 duly authorized representative is hereby empowered to execute any such agreements, documents, or papers, approved as to form by the Department of Law, as may be necessary to implement the intent and purpose of this Resolution.

Intro No. _____
Date 4/11/19
Reviewed by JS
Co. Attorney _____
Date 3/25/19

RESOLUTION
BROOME COUNTY LEGISLATURE
BINGHAMTON, NEW YORK

Sponsored by: Public Works & Transportation and Finance Committees

RESOLUTION AUTHORIZING RENEWAL OF THE AGREEMENT WITH i3 ELECTRONICS, INC., FOR TREATMENT OF RAW LEACHATE FROM THE LEACHATE COLLECTION SYSTEM AT THE BROOME COUNTY LANDFILL FOR THE DEPARTMENT OF PUBLIC WORKS DIVISION OF SOLID WASTE MANAGEMENT FOR 2018-2019

WHEREAS, this County Legislature, by Resolution 176 of 2018, as amended by Resolution 117 of 2019 authorized renewal of an agreement with i3 Electronics, Inc., for treatment of raw leachate from the leachate collection system at the Broome County Landfill for the Department of Public Works Division of Solid Waste Management at an amount not to exceed \$24 per 1,000 gallons of leachate, for the period May 1, 2018 through April 30, 2019, and

WHEREAS, said agreement is necessary to discharge raw leachate from the Broome County Landfill to a treatment facility for final treatment and discharge into a major watercourse, and

WHEREAS, said agreement expires by its terms on April 30, 2019 and it is desired at this time to renew said agreement at the rate of \$26 per 1,000 gallons of leachate, total amount not to exceed \$130,000 for the period May 1, 2019 through April 30, 2020 now, therefore, be it

RESOLVED, that this County Legislature hereby authorizes the renewal of the agreement with i3 Electronics, Inc., Dept. 723, Lockbox 8000, Buffalo, New York 14267-0002 for treatment of raw leachate from the leachate collection system at the Broome County Landfill for the Department of Public Works Division of Solid Waste Management for the period May 1, 2019 through April 30, 2020, and be it

FURTHER RESOLVED, that in consideration of said services, the County shall pay the Contractor \$26 per 1,000 gallons of leachate, total amount not to exceed \$130,000 for the term of the agreement, and be it

FURTHER RESOLVED, that the payments hereinabove authorized shall be made from budget line 38040007.6004146 (Subcontracted Program Expense), and be it

FURTHER RESOLVED, that the County Executive or his duly authorized representative is hereby empowered to execute any such agreements, documents, or papers, approved as to form by the Department of Law, as may be necessary to implement the intent and purpose of this Resolution.

Intro No. _____
Date 4/11/19
Reviewed by JA
Co. Attorney _____
Date 3/25/19

RESOLUTION
BROOME COUNTY LEGISLATURE
BINGHAMTON, NEW YORK

Sponsored by: Public Works & Transportation and Finance Committees

RESOLUTION AUTHORIZING AMENDMENT TO THE AGREEMENT WITH GHD CONSULTING ENGINEERS FOR PROFESSIONAL SERVICES FOR THE DIVISION OF SOLID WASTE MANAGEMENT FOR 2010-2019

WHEREAS, this County Legislature, by Resolution 353 of 2004, last amended by Resolution 125 of 2018, authorized renewal of the agreement with GHD Consulting Engineers for professional engineering services for the Division of Solid Waste Management at an amount not to exceed \$216,300 for the period September 1, 2010 through April 30, 2019, and

WHEREAS, said agreement is necessary to assist the leachate treatment plant operations staff by including analysis review and report preparation for a leachate treatment pilot study, and

WHEREAS, it is necessary to authorize the amendment of said agreement to increase the not to exceed amount by \$10,000 and extend the period through April 30, 2020, now, therefore, be it

RESOLVED, that this County Legislature hereby authorizes an amendment to the agreement with GHD Consulting Engineers, One Remington Park Drive, Cazenovia, New York, 13035, to increase the not to exceed amount by \$10,000 and extend the period through April 30, 2020, and be it

FURTHER RESOLVED, that in consideration of said services, the County shall pay the Contractor \$226,300 for the term of the agreement, and be it

FURTHER RESOLVED, that the payments hereinabove authorized shall be made from budget line 38040007.6004146.2020 (Subcontracted Program Expense), and be it

FURTHER RESOLVED, that Resolutions 353 of 2004, 400 of 2005, 738 of 2006, 524 of 2007, 458 of 2008, 395 of 2009, 591 and 337 of 2010, 306 and 154 of 2011, 168 of 2012, 253 of 2013, 165 of 2014, 110 of 2015, 153 of 2016, 68 of 2017 and 125 of 2018, to the extent consistent herewith, shall remain in full force and effect, and be it

FURTHER RESOLVED, that the County Executive or his duly authorized representative is hereby empowered to execute any such agreements, documents, or papers, approved as to form by the Department of Law, as may be necessary to implement the intent and purpose of this Resolution.

Intro No. 10
Date 4/11/19
Reviewed by JA
Co. Attorney JA
Date 3/25/19

RESOLUTION
BROOME COUNTY LEGISLATURE
BINGHAMTON, NEW YORK

Sponsored by: Public Works & Transportation and Finance Committees

RESOLUTION AUTHORIZING AMENDMENT TO THE AGREEMENT WITH GHD CONSULTING ENGINEERS FOR A FEASIBILITY STUDY AT THE BROOME COUNTY (NANTICOKE) LANDFILL FOR THE DEPARTMENT OF PUBLIC WORKS-DIVISION OF SOLID WASTE MANAGEMENT FOR 2012-2019

WHEREAS, this County Legislature, by Resolution 165 of 2012, as amended by Resolutions 324 of 2013, 67 of 2017 and 112 of 2018, authorized an agreement with GHD Consulting Engineers for a feasibility study at the Broome County (Nanticoke) Landfill for the Department of Pubic Works-Division of Solid Waste Management at a cost not to exceed \$640,800 for the period May 1, 2012 through April 30, 2019, and

WHEREAS, said agreement is necessary for a feasibility study for options related to leachate control and air space redevelopment in the closed portion of the Broome County (Nanticoke) Landfill, and

WHEREAS, it is necessary to authorize the amendment of said agreement to extend the period through April 30, 2020 at no additional cost to the County, now, therefore, be it

RESOLVED, that this County Legislature hereby authorizes an amendment to the agreement with GHD Consulting Engineers, LLC, One Remington Park Drive, Cazenovia, New York 13035 to extend the period through April 30, 2020 at no additional cost to the County, and be it

FURTHER RESOLVED, that Resolutions 165 of 2012, 324 of 2013, 67 of 2017 and 112 of 2018, to the extent consistent herewith, shall remain in full force and effect, and be it

FURTHER RESOLVED, that the County Executive or his duly authorized representative is hereby empowered to execute any such agreements, documents, or papers, approved as to form by the Department of Law, as may be necessary to implement the intent and purpose of this Resolution.

Intro No.

Date

Reviewed by
Co. Attorney

Date

11

4/11/19

~~3-20-2019~~

3-20-2019

RESOLUTION
BROOME COUNTY LEGISLATURE
BINGHAMTON, NEW YORK

Sponsored by: Public Works & Transportation and Finance Committees

RESOLUTION AUTHORIZING RENEWAL OF THE AGREEMENT WITH ADVANCE MEDIA NEW YORK FOR AIRPORT MARKETING CONSULTANT SERVICES FOR THE DEPARTMENT OF AVIATION AND AUTHORIZE FUNDING FROM THE MARKETING AND ECONOMIC DEVELOPMENT ALLOCATION OF THE OCCUPANCY TAX FOR 2019

WHEREAS, this County Legislature, by Resolution 488 of 2017, as amended by Resolution 220 of 2018, authorized an agreement with Advance Media New York for Airport Marketing Consultant Services for the Department of Aviation at an amount not to exceed \$100,000 for the period January 1, 2018 through December 31, 2018, with the option for three (3) one-year renewals, and

WHEREAS, said agreement is necessary to provide marketing, branding, and communication services including but not limited to comprehensive and strategic long-term planning, graphic artwork media buys, campaign development, website innovation, social media and other electronic advertising, and

WHEREAS, said agreement expired by its terms on December 31, 2018, and it is desired at this time to renew said agreement on substantially similar terms and conditions, for an amount not to exceed \$80,000 for the period January 1, 2019 through December 31, 2019 now, therefore, be it

RESOLVED, that this County Legislature hereby authorizes the renewal of the agreement with Advance Media New York, 200 South Warren Street, Syracuse, New York 13202 for Airport Marketing Consultant Services for the Department of Aviation for the period January 1, 2019 through December 31, 2019, and be it

FURTHER RESOLVED, that in consideration of said services, the County shall pay the Contractor an amount not to exceed \$80,000 for the term of the agreement, and be it

FURTHER RESOLVED, that the payments hereinabove authorized shall be made from budget lines 90000099.6005026.1010 (Marketing & Economic Development) and 28010005.6004137 (Advertising and Promotion), and be it

FURTHER RESOLVED, that the County Executive or his duly authorized representative is hereby empowered to execute any such agreements, documents, or papers, approved as to form by the Department of Law, as may be necessary to implement the intent and purpose of this Resolution.

Intro No. 12
Date 4/11/19
Reviewed by [Signature]
Co. Attorney
Date 3-20-2019

RESOLUTION
BROOME COUNTY LEGISLATURE
BINGHAMTON, NEW YORK

Sponsored by: Public Works & Transportation and Finance Committees

RESOLUTION AUTHORIZING ACCEPTANCE OF FEDERAL AVIATION ADMINISTRATION AIRPORT IMPROVEMENT PROGRAM FUNDING AND NEW YORK STATE DEPARTMENT OF TRANSPORTATION FUNDING FOR THE DEPARTMENT OF AVIATION’S RUNWAY 10/28 REHABILITATION CONSTRUCTION PROJECT

WHEREAS, the Commissioner of Aviation requests authorization to accept Federal Aviation Administration Airport Improvement Program Funding at an amount not to exceed \$6,479,190 and New York State Department of Transportation Funding at an amount not to exceed \$359,955 for the Department of Aviation’s Runway 10/28 Rehabilitation Construction Project, now, therefore, be it

RESOLVED, that this County Legislature hereby authorizes and approves acceptance of an amount not to exceed \$6,479,190 from the Federal Aviation Administration and an amount not to exceed \$359,955 from the New York State Department of Transportation for the Department of Aviation’s Runway 10/28 Rehabilitation Construction Project, and be it

FURTHER RESOLVED, that the revenue hereinabove authorized shall be credited to revenue lines 28010005.211012.0384.2820063 (Federal Aid/Airport Capital), and 28010005.50008510384.2820063 (State Aid/Airport Capital), and be it

FURTHER RESOLVED, that the County Executive or his duly authorized representative is hereby empowered to execute any such agreements, documents, or papers, approved as to form by the Department of Law, as may be necessary to implement the intent and purpose of this Resolution, and be it

FURTHER RESOLVED, that the County Executive or his duly authorized representative is hereby empowered (with the approval of the grantor agency) to reduce the time period of the grant provided there is no change in the grant budget or extend the terms of the grant agreement for the purpose of expending any unexpended grant funds, and be it

FURTHER RESOLVED, that the County Executive or his duly authorized representative is hereby authorized to make any transfers of funds required within this grant budget provided that employee head count is not increased, the County’s contribution is not increased, and the salary rate or salary total for a position is not changed.

Intro No.

13

Date

4/11/19

Reviewed by
Co. Attorney

[Signature]

Date

3-20-2019

RESOLUTION
BROOME COUNTY LEGISLATURE
BINGHAMTON, NEW YORK

Sponsored by: Public Works & Transportation and Finance Committees

**RESOLUTION AUTHORIZING ACCEPTANCE OF NEW YORK STATE DEPARTMENT OF
TRANSPORTATION FUNDING FOR THE DEPARTMENT OF AVIATION'S AIRCRAFT FUEL
FACILITY UPGRADE AND MODERNIZATION PROJECT**

WHEREAS, the Commissioner of Aviation requests authorization to accept New York State Department of Transportation Funding at an amount not to exceed \$827,848 for the Department of Aviation's Aircraft Fuel Facility Upgrade and Modernization Project, now, therefore, be it

RESOLVED, that this County Legislature hereby authorizes and approves acceptance of an amount not to exceed \$827,848 from the New York State Department of Transportation for the Department of Aviation's Aircraft Fuel Facility Upgrade and Modernization Project, and be it

FURTHER RESOLVED, that the revenue hereinabove authorized shall be credited to revenue line 28010005.50008510384.2820063 (State Aid/Airport Capital), and be it

FURTHER RESOLVED, that the County Executive or his duly authorized representative is hereby empowered to execute any such agreements, documents, or papers, approved as to form by the Department of Law, as may be necessary to implement the intent and purpose of this Resolution, and be it

FURTHER RESOLVED, that the County Executive or his duly authorized representative is hereby empowered (with the approval of the grantor agency) to reduce the time period of the grant provided there is no change in the grant budget or extend the terms of the grant agreement for the purpose of expending any unexpended grant funds, and be it

FURTHER RESOLVED, that the County Executive or his duly authorized representative is hereby authorized to make any transfers of funds required within this grant budget provided that employee head count is not increased, the County's contribution is not increased, and the salary rate or salary total for a position is not changed.

Intro No. 14
Date 4/11/19
Reviewed by ILG
Co. Attorney
Date 3/20/19

RESOLUTION
BROOME COUNTY LEGISLATURE
BINGHAMTON, NEW YORK

Sponsored by: Personnel, County Administration and Finance Committees

RESOLUTION AUTHORIZING A PERSONNEL CHANGE REQUEST FOR THE OFFICE OF THE COUNTY CLERK

RESOLVED, that in accordance with a request contained in PCR #'s 2019-54 and 2019-55 from the Broome County Clerk, this County Legislature hereby abolishes the position of Records Management Officer, Grade 18, Union Code 09 Admin 1, minimum salary of \$44,617, 40 hours weekly, Full-time, and creates the position of Senior Records Clerk, Grade 9, Union Code 04 CSEA, minimum salary of \$28,566, 40 hours weekly, Full-Time, budget line 04030010.6001000.1010 effective May 1, 2019.

Intro No. 15
Date 4/11/19
Reviewed by AGS
Co. Attorney
Date 3/26/19

RESOLUTION
BROOME COUNTY LEGISLATURE
BINGHAMTON, NEW YORK

Sponsored by: Personnel and Finance Committees

RESOLUTION AUTHORIZING AND APPROVING FRINGE BENEFITS FOR THE POSITION OF GOLF COURSE MECHANIC

WHEREAS, this County Legislature, by Resolution 5 of 2018, created the position of Golf Course Mechanic, Grade GCM, Union Code 01 Elected and Miscellaneous County Employees, Full Time, minimum annual salary \$32,000 40 hours weekly, budget line 41010008.3140.6001000 effective January 1, 2018, and

WHEREAS, this County Legislature, by Resolution 112 of 2006, as amended by Resolution 551 of 2009, created the positions of Director of Golf and Superintendent of Golf and authorized participation in the County's self-insurance, single or family option health plan, and

WHEREAS, it is necessary at this time to also authorize the position of Golf course Mechanic to participate in the County's self-insurance, single or family option health plan, now, therefore, be it

RESOLVED, that this County Legislature hereby authorizes and approves participation in the County's self-insurance, single or family option health plan for the position of Golf Course Mechanic, and be it

FURTHER RESOLVED, that the County Executive or his duly authorized representative is hereby empowered to execute any such agreements, documents, or papers, approved as to form by the Department of Law, as may be necessary to implement the intent and purpose of this Resolution.

Intro No. _____
Date 4/11/19
Reviewed by [Signature]
Co. Attorney _____
Date 3/25/19

RESOLUTION
BROOME COUNTY LEGISLATURE
BINGHAMTON, NEW YORK

Sponsored by: Economic Development, Education & Culture and Finance Committees

RESOLUTION AUTHORIZING AN AGREEMENT WITH ROLAND JAMES LLC D/B/A EMPIRE GOLF CARS – EZ-GO TO LEASE ELECTRIC UTILITY CARTS FOR THE EN-JOIE GOLF COURSE FOR 2019-2023

WHEREAS, RFP 2019-011 Lease of Electric Utility Carts Equipment was advertised, and

WHEREAS, the Director of Golf requests authorization for an agreement with Roland James, LLC d/b/a Empire Golf Cars – EZ-Go, to lease electric utility carts for the En-Joie Golf Course, at the cost of \$6,468 per year, total amount not to exceed \$32,340 plus a one-time documentation fee of \$250, for the period March 1, 2019 through December 31, 2023, and

WHEREAS, said agreement is necessary to lease three Cushman Hauler Pro golf cars for the En-Joie Golf Course, now, therefore, be it

RESOLVED, that this County Legislature hereby authorizes an agreement with Roland James, LLC., d/b/a Empire Golf Cars-EZ-Go, 21 Beethoven Street, Binghamton, New York 13905 and with PNC Financial Services, 995 Dalton Avenue, Cincinnati OH 45203 to lease electric utility carts for the En-Joie Golf Course for the period March 1, 2019 through December 31, 2023, and be it

FURTHER RESOLVED, that in consideration of said agreement, the County shall pay the Contractor \$6,468 per year, total amount not to exceed \$32,340, plus a one-time documentation fee of \$250, for the term of the agreement, and be it

FURTHER RESOLVED, that the payments hereinabove authorized shall be made from budget line 41000000.6004190 (County Rentals-Machinery), and be it

FURTHER RESOLVED, that the County Executive or his duly authorized representative is hereby empowered to execute any such agreements, documents, or papers, approved as to form by the Department of Law, as may be necessary to implement the intent and purpose of this Resolution.

Intro No. 17
Date 4/11/19
Reviewed by 3-19-2019
Co. Attorney [Signature]
Date [Signature]

RESOLUTION
BROOME COUNTY LEGISLATURE
BINGHAMTON, NEW YORK

Sponsored by: Economic Development, Education & Culture and Finance Committees

RESOLUTION AUTHORIZING ACCEPTANCE OF THE DA-JOBS NOT JAIL PROGRAM GRANT FOR THE OFFICE OF EMPLOYMENT AND TRAINING AND ADOPTING A PROGRAM BUDGET FOR 2019-2021

WHEREAS, the Director of Employment and Training requests authorization to accept a DA-Jobs Not Jail Program Grant for the Office of Employment and Training and adopt a program budget in the amount of \$57,160 for the period January 1, 2019 through December 31, 2021, and

WHEREAS, said program grant provides eligible offenders with low level charges from the DA's Office with education, training and employment services by providing job search assistance, labor market information, occupational and on the job training, now, therefore, be it

RESOLVED, that this County Legislature hereby authorizes and approves acceptance of \$57,160 from the Broome County District Attorney's Office, George Harvey Justice Building, 4th Floor, 45 Hawley Street, Binghamton, NY 13901 for the Office of Employment and Training's DA-Jobs Not Jail Program Grant for the period January 1, 2019 through December 31, 2021, and be it

FURTHER RESOLVED, that this County Legislature hereby approves and adopts the program budget annexed hereto as Exhibit "A" in the total amount of \$57,160, and be it

FURTHER RESOLVED, that the Office of Employment and Training is authorized to accept and allocate additional DA – Jobs Not Jail Program funds for the period January 1, 2019 through December 31, 2021, provided that there is no increase in employee head count, the County's financial contribution is not increased, and the salary rate is not changed, and be it

FURTHER RESOLVED, that the County Executive or his duly authorized representative is hereby empowered to execute any such agreements, documents, or papers, approved as to form by the Department of Law, as may be necessary to implement the intent and purpose of this Resolution, and be it

FURTHER RESOLVED, that the County Executive or his duly authorized representative is hereby empowered (with the approval of the granter agency) to reduce the time period of the grant provided there is no change in the grant budget or extend the terms of the grant agreement for the purpose of expending any unexpended grant funds, and be it

FURTHER RESOLVED, that the County Executive or his duly authorized representative (including the Director of Management and Budget and/or Comptroller) is hereby authorized to make any transfers of funds required within this grant budget provided that employee head count is not increased, the County's contribution is not increased, and the salary rate or salary total for a position is not changed.

OFFICE OF EMPLOYMENT & TRAINING
Jobs Not Jail Project

Exhibit "A"

1/1/2019-12/31/2021

PROJECT 3310220

APPROPRIATIONS

Budget

6004250	Classroom Training (ITA)	37,800.00
6004257	Service to Participants	10,000.00
6004610	Personnel Chargeback	9,360.00

TOTAL GRANT APPROPRIATIONS	\$ 57,160.00
-----------------------------------	---------------------

5000562	Transfer from General Fund	\$ 57,160.00
----------------	-----------------------------------	---------------------

Intro No.

18

Date

4/11/19

Reviewed by
Co. Attorney

KL

Date

3/21/19

RESOLUTION
BROOME COUNTY LEGISLATURE
BINGHAMTON, NEW YORK

Sponsored by: County Administration and Finance Committees

RESOLUTION AUTHORIZING AMENDMENT TO THE AGREEMENT WITH ALLEN TUNNELL CORPORATION D/B/A ATC TAXES FOR SOFTWARE MAINTENANCE AND SUPPORT FOR THE OFFICE OF REAL PROPERTY TAX SERVICE FOR 2019

WHEREAS, this County Legislature, by Resolution 502 of 2018, authorized renewal of an agreement with Allen Tunnell Corporation, D/B/A ATC Taxes, for software maintenance and support for the Office of Real Property Tax Service at an amount not to exceed \$25,580 for the period January 1, 2019 through December 31, 2019, and

WHEREAS, said agreement is necessary for sole source software maintenance, on-site support and internet hosting for Town, County & City and School tax bills, and provide updates for the tax collection, bill processing and installment programs, and

WHEREAS, it is necessary to authorize the amendment of said agreement to increase the not to exceed amount by \$3,400 to support the tax collection for the Towns of Chenango and Windsor, now, therefore, be it

RESOLVED, that this County Legislature hereby authorizes an amendment to the agreement with Allen Tunnell Corporation, D/B/A ATC Taxes, 222 Water Street, Suite 311, Binghamton, New York 13901 to increase the not to exceed amount by \$3,400 for software maintenance and support for the Office of Real Property Tax Service for the period January 1, 2019 through December 31, 2019, and be it

FURTHER RESOLVED, that in consideration of said services, the County shall pay the Contractor an amount not to exceed \$28,980 for the term of the agreement, and be it

FURTHER RESOLVED, that the payments hereinabove authorized shall be made from budget line 10020001.6004192 (Software Maintenance), and be it

FURTHER RESOLVED, that Resolution 502 of 2018 to the extent consistent herewith, shall remain in full force and effect, and be it

FURTHER RESOLVED, that the County Executive or his duly authorized representative is hereby empowered to execute any such agreements, documents, or papers, approved as to form by the Department of Law, as may be necessary to implement the intent and purpose of this Resolution.

Intro No. 19
Date 4/11/19
Reviewed by KLB
Co. Attorney
Date 3/21/19

RESOLUTION
BROOME COUNTY LEGISLATURE
BINGHAMTON, NEW YORK

Sponsored by: County Administration and Finance Committees

RESOLUTION AUTHORIZING AN AGREEMENT WITH BROOMEINCLUDES FOR A COMPUTER MAINTENANCE AND SUPPORT MEMORANDUM OF UNDERSTANDING FOR THE DIVISION OF INFORMATION TECHNOLOGY FOR 2019-2020

WHEREAS, the Director of Information Technology requests authorization for an agreement with BroomeINCLUDES for a Computer Maintenance and Support Memorandum of Understanding for the Division of Information Technology for the period January 1, 2019 through December 31, 2020, and

WHEREAS, said agreement is necessary to define the service expectations for computer maintenance and support for the BroomeINCLUDES website, now, therefore, be it

RESOLVED, that this County Legislature hereby authorizes an agreement BroomeINCLUDES, 36-42 Main Street, Binghamton, New York 13905 for a Computer Maintenance and Support Memorandum of Understanding, attached as Exhibit "A," for the Division of Information Technology for the period January 1, 2019 through December 31, 2020, and be it

FURTHER RESOLVED, that the County Executive or his duly authorized representative is hereby empowered to execute any such agreements, documents, or papers, approved as to form by the Department of Law, as may be necessary to implement the intent and purpose of this Resolution.

EXHIBIT A

Broome County Division of Information Technology Service Agreement

This agreement is between Broome County Division of Information Technology and BroomeINCLUDES for January 1, 2019 through December 31, 2020

Introduction:

The purpose of this service agreement is to define the service expectations for maintenance and support for *BroomeINCLUDES*. This service agreement is intended to document the understanding between *BroomeINCLUDES* and Broome County IT regarding the type and level of services that the Broome County Division of Information Technology will provide.

Summary of Services:

Broome County IT will provide maintenance and support for *BroomeINCLUDES* for the following services per the responsibilities, performance measurements and costs listed in the responsibilities section below.

Terms of Agreement:

This service agreement is for minimum of two (2) years, starting January 1, 2019 (or upon this agreement being signed by both parties) and ending December 31, 2020. This agreement may be renewed at the end of this term by agreement of both *BroomeINCLUDES* and Broome County IT.

In cases of disasters due to the "acts of god" or other *BroomeINCLUDES* system or equipment failure, Broome County IT is not financially responsible for the replacement of components or time and materials associated with this agreement.

All changes to this agreement must be authorized in writing by both the *BroomeINCLUDES* and Broome County IT.

If Broome County IT finds it necessary to alter this agreement due to a change in network and/or Internet connectivity, it will notify *BroomeINCLUDES* ninety (90) days in advance.

Responsibilities:

Broome County IT:

1. Will make every effort to maintain, support and provide access to systems listed for *BroomeINCLUDES* per the Performance Measurements section below.
2. Website Hosting \$250/year
3. Estimated 20 hours of initial development at \$70/hour
4. Domain name registration for 5 years of \$195 plus an SSL certificate that covers 2 years at \$120

BroomeINCLUDES:

1. Provide Broome County IT telephone and e-mail contact information with a representative of the *BroomeINCLUDES* or their agent. This person must be available to work with Broome County IT when necessary to help resolve any issues.

Broome County Division of Information Technology Service Agreement

2. Users and those with access to the County Network and Systems shall comply with all applicable federal, state, and local laws.
3. Anyone with access to the County Network and Systems shall also comply with the Broome County IT Security policy.
4. Only supported/approved hardware and software will be used.

Performance Measurements:

Support and Maintenance:

Broome County IT will respond within one (1) business day to all problems associated with the services provided and will schedule a time to fix the problem based on its severity and impact to daily functions. Broome County IT will provide Helpdesk support at (607) 778-2483 from 8:00am to 5:00pm Monday through Friday, excluding holidays.

- Support outside normal maintenance as described in the agreement may be billed at \$70.00/hour.
- Windows 7 and 10 are the only supported desktop/laptop operating systems at this time.
- Failure to provide supported/approved hardware/software or tampering with County supported or provided hardware/software will void the SLA portion of this agreement and any support offered will be "best effort" only.

Indemnification:

BroomeINCLUDES and the County each agree as follows:

1. *BroomeINCLUDES* shall not be liable or financially responsible, in any way, for County hardware, software, peripherals, equipment, supplies, etc. located at County sites.
2. Likewise, the County shall not be liable or financially responsible, in any way for *BroomeINCLUDES* hardware, software, peripherals, equipment, supplies, etc. located at *BroomeINCLUDES* sites.
3. *BroomeINCLUDES* shall defend, indemnify, and save and hold harmless the County and any of its officers, agents, and employees from and against any and all losses, claims, damages, costs, judgments, lawsuits, expenses, risks of loss or liability of whatever nature arising out of injuries to persons or property of whatever kind or nature as a result of negligence on the part of the *BroomeINCLUDES* as the County provides services pursuant to this agreement.
4. The County shall defend, indemnify, and save and hold harmless the *BroomeINCLUDES* and any of its officers, members, agents, and employees from and against any and all losses, claims, damages, costs, judgments, lawsuits, expenses, risks of loss or liability of whatever nature arising out of injuries to persons or property of whatever kind or nature as a result of negligence on the part of the County as the County provides services pursuant to this agreement.

Liability:

In cases of disasters due to the "acts of god" or other *BroomeINCLUDES* system or equipment failure, Broome County IT is not financially responsible for the loss of data, replacement of components, or time and materials associated with this agreement.

Broome County Division of Information Technology Service Agreement

Broome County IT will make every effort to maintain and have the services available to the *BroomeINCLUDES*, but is not financially responsible for any lost time due to system unavailability or outages.

Authorizations:

By signing below, the parties enter into full agreement with this SLA (Service Level Agreement). The signing Parties affirm that they are authorized agents for their respective agencies and are entitled to enter into such an agreement.

Broome County IT:	<i>BroomeINCLUDES</i>
Signature:	Signature: <i>Lynne Esquivel</i>
Print Name:	Print Name: <i>Lynne Esquivel</i>
Date:	Date: <i>2/28/19</i>

Intro No. 20
Date 4 / 11 / 19
Reviewed by 7/6
Co. Attorney
Date 3/21/19

RESOLUTION
BROOME COUNTY LEGISLATURE
BINGHAMTON, NEW YORK

Sponsored by: Health & Human Services and Finance Committees

RESOLUTION AUTHORIZING ACCEPTANCE OF THE DELIVERY SYSTEM REFORM INCENTIVE PROGRAM COHORT VISITING NURSE SERVICES GRANT FOR THE OFFICE FOR AGING AND ADOPTING A PROGRAM BUDGET FOR 2019

WHEREAS, the Director of the Office for Aging requests authorization to accept a Delivery System Reform Incentive Program Cohort Visiting Nurse Services Grant for the Office for Aging and adopt a program budget in the amount of \$11,195 for the period January 1, 2019 through December 31, 2019, and

WHEREAS, said program grant provides nutrition counseling, Medicaid application assistance and information & referral to Broome older adults, now, therefore, be it

RESOLVED, that this County Legislature hereby authorizes and approves acceptance of \$11,195 from Visiting Nurse Service of Ithaca and Tompkins County, Inc., 138 Cecil Malone Drive, Ithaca, New York 14850 for the Office for Aging's Delivery System Reform Incentive Program Cohort Visiting Nurse Services Grant for the period January 1, 2019 through December 31, 2019, and be it

FURTHER RESOLVED, that this County Legislature hereby approves and adopts the program budget annexed hereto as Exhibit "A" in the total amount of \$11,195, and be it

FURTHER RESOLVED, that the County Executive or his duly authorized representative is hereby empowered to execute any such agreements, documents, or papers, approved as to form by the Department of Law, as may be necessary to implement the intent and purpose of this Resolution, and be it

FURTHER RESOLVED, that the County Executive or his duly authorized representative is hereby empowered (with the approval of the grantor agency) to reduce the time period of the grant provided there is no change in the grant budget or extend the terms of the grant agreement for the purpose of expending any unexpended grant funds, and be it

FURTHER RESOLVED, that the County Executive or his duly authorized representative (including the Director of Management and Budget and/or Comptroller) is hereby authorized to make any transfers of funds required within this grant budget provided that employee head count is not increased, the County's contribution is not increased, and the salary rate or salary total for a position is not changed.

EXHIBIT A

BROOME COUNTY OFFICE FOR AGING
DSRIP Cohort - VNS
1/01/19 TO 12/31/19
DEPT. ID/PROJECT: 34010006 - 3410675
NEW FY 2019 4/11/19 Legislative Session

	CURRENT BUDGET NONE	PROPOSED 2019 BUDGET
<u>APPROPRIATIONS</u>		
CONTRACTUAL EXPENSES		
6004012 OFFICE SUPPLIES	\$0	\$0
6004048 MISCELLANEOUS OPERATING SUPP.	\$0	\$0
6004567 DIETARY SERVICES	\$0	\$3,340
6004610 PERSONAL SERVICES CHGBKS.	\$0 (1)	\$7,855 (1)
TOTAL CONTRACTUAL EXPENSES	<u>\$0</u>	<u>\$11,195</u>
TOTAL GRANT PROGRAM EXPENSE	\$0	\$11,195
<u>REVENUES</u>		
5000183 OTHER CONTRIBUTIONS	\$0	\$11,195
TOTAL GRANT PROGRAM REVENUE	\$0	\$11,195

(1) Salary & Fringe chargebacks for personnel from other grants working in the DC-VNS program.

Intro No. 21
Date 4/11/19
Reviewed by [Signature]
Co. Attorney
Date 3-20-2019

RESOLUTION
BROOME COUNTY LEGISLATURE
BINGHAMTON, NEW YORK

Sponsored by: Health & Human Services and Finance Committees

RESOLUTION AUTHORIZING RENEWAL OF THE CLEAR PATH FOR VETERANS PROGRAM GRANT FOR THE DEPARTMENT OF MENTAL HEALTH, ADOPTING A PROGRAM BUDGET AND RENEWING THE AGREEMENT WITH CLEAR PATH FOR VETERANS, INC. TO ADMINISTER SAID PROGRAM FOR 2019

WHEREAS, this County Legislature, by Resolution 9 of 2018, authorized and approved renewal of the Clear Path for Veterans Program Grant for the Department of Mental Health, adopted a program budget in the amount of \$185,000 and authorized an agreement with Clear Path for Veterans, Inc., to administer said program for the period January 1, 2018 through June 30, 2019, and

WHEREAS, said grant program provides Peer-to-Peer services including outreach to veterans, public awareness, collaboration with other organizations, non-clinical peer mental health support, and data collection and reporting, and

WHEREAS, it is desired to renew said grant program in the amount of \$203,500 adopt a program budget and renew the agreement with Clear Path for Veterans, Inc., to continue to administer said program for the period January 1, 2019 through December 31, 2019, now, therefore, be it

RESOLVED, that this County Legislature hereby authorizes and approves acceptance of \$203,500 from the New York State Office of Mental Health for the Department of Mental Health's Clear path for Veterans Program for the period January 1, 2019 through December 31, 2019, and be it

FURTHER RESOLVED, that this County Legislature hereby approves and adopts the program budget annexed hereto as Exhibit "A" in the total amount of \$203,500, and be it

FURTHER RESOLVED, that this County Legislature hereby authorizes an agreement with Clear Path for Veterans, Inc., 1223 Salt Springs Road, Chittenango, New York 13037 to administer said program grant for the period January 1, 2019 through December 31, 2019, and be it

FURTHER RESOLVED, that in consideration of said services, the County shall pay the Contractor an amount not to exceed \$203,500 for the term of the agreement, and be it

FURTHER RESOLVED, that the payments hereinabove authorized shall be made from budget line 26000004.6004573.2610472 (Oher Fees for Services), and be it

FURTHER RESOLVED, that the County Executive or his duly authorized representative is hereby empowered to execute any such agreements, documents, or papers, approved as to form by the Department of Law, as may be necessary to implement the intent and purpose of this Resolution, and be it

Intro No. _____

Date _____

Reviewed by
Co. Attorney _____

Date _____

RESOLUTION

BROOME COUNTY LEGISLATURE

BINGHAMTON, NEW YORK

FURTHER RESOLVED, that the County Executive or his duly authorized representative is hereby empowered (with the approval of the grantor agency) to reduce the time period of the grant provided there is no change in the grant budget or extend the terms of the grant agreement for the purpose of expending any unexpended grant funds, and be it

FURTHER RESOLVED, that the County Executive or his duly authorized representative (including the Budget Director, Comptroller and/or Commissioner of Finance) is hereby authorized to make any transfers of funds required within this grant budget provided that employee head count is not increased, the County's contribution is not increased, and the salary rate or salary total for a position is not changed.

EXHIBIT A

Broome County Mental Health
2019 Clear Path for Veterans
01/01/19-12/31/19
Dept. ID 26000004
Project Code - 2610472

	<u>Approved</u> <u>Budget</u> <u>01/01/18-06/30/19</u>	<u>Proposed</u> <u>Budget</u> <u>01/01/19-12/31/19</u>
Description		
<u>Appropriations</u>		
Contractual Expenses		
6004573 Other Fees for Services	\$ 185,000	\$ 203,500
Total Contractual Expenses	\$ 185,000	\$ 203,500
<u>Revenues</u>		
State Aid		
5000808 State Aid (Other)	\$ 185,000	\$ 203,500
Total Grant Revenue	\$ 185,000	\$ 203,500

Intro No.

Date

Reviewed by
Co. Attorney

Date

RESOLUTION
BROOME COUNTY LEGISLATURE
BINGHAMTON, NEW YORK

Sponsored by: Health & Human Services and Finance Committees

RESOLUTION AUTHORIZING REVISION OF THE FAMILY AND CHILDREN'S SOCIETY PROGRAM GRANT FOR THE DEPARTMENT OF MENTAL HEALTH, ADOPTING A REVISED PROGRAM BUDGET AND AUTHORIZING AMENDMENT TO THE AGREEMENT WITH THE FAMILY AND CHILDREN'S SOCIETY TO ADMINISTER SAID PROGRAM FOR 2018

WHEREAS, this County Legislature, by Resolution 448 of 2017, authorized renewal of the Family and Children's Society Program Grant for the Department of Mental Health, adopted a program budget in the total amount of \$381,845 and authorized an agreement with the Family and Children's Society to administer said program for the period January 1, 2018 through December 31, 2018, and

WHEREAS, said program grant allows the Family and Children's Society to work with local school systems to provide mental health services to children in the community and enhance their family support center, and

WHEREAS, it is necessary at this time to revise said program to reflect an increase in the amount of \$150,000 in grant appropriations, amend the agreement with Family and children's Society to reflect an increase of \$150,000 and extend the period through September 30, 2019, now, therefore, be it

RESOLVED, that this County Legislature hereby authorizes a revision of the Family and Children's Society Program Grant to reflect an increase of \$150,000 for the period January 1, 2018 through September 30, 2019, and be it

FURTHER RESOLVED, that this County Legislature hereby approves and adopts the revised program budget annexed hereto as Exhibit "A" in the total amount of \$531,845, and be it

FURTHER RESOLVED, that this County Legislature hereby authorizes an amendment to the agreement with Family and Children's Society, 355 Riverside Drive, Johnson City, New York 13790, to reflect an increase of \$150,000 to administer the Department of Mental Health's Family and Children's Society Program Grant for the period January 1, 2018 through September 30, 2019, and be it

FURTHER RESOLVED, that in consideration of said services, the County shall pay the Contractor an amount not to exceed \$531,845 for the term of the agreement, and be it

FURTHER RESOLVED, that Resolution 448 of 2017, to the extent consistent herewith, shall remain in full force and effect, and be it

FURTHER RESOLVED, that the County Executive or his duly authorized representative is hereby authorized to execute any such agreements, documents or papers, approved as to form by the Department of Law, as may be necessary to implement the intent and purpose of this Resolution, and be it

Intro No. _____
Date 4/11/19
Reviewed by _____
Co. Attorney _____

RESOLUTION
BROOME COUNTY LEGISLATURE
BINGHAMTON, NEW YORK

Date _____
FURTHER RESOLVED, that the County Executive or his duly authorized representative is hereby empowered (with the approval of the grantor agency) to reduce the time period of the grant provided there is no change in the grant budget or extend the terms of the grant agreement for the purpose of expending any unexpended grant funds, and be it

FURTHER RESOLVED, that the County Executive or his duly authorized representative (including the Director of Management and Budget and/or Comptroller) is hereby authorized to make any transfers of funds within this grant budget provided that employee head count is not increased, the County's contribution is not increased, and the salary rate or salary total for a position is not changed.

EXHIBIT A

Broome County Mental Health
2018 Family & Children's Society
01/01/18-09/30/19
Dept. ID 26000004
Project Code - 2610446

Description	<u>Approved</u> <u>Budget</u> <u>01/01/18-09/30/19</u>	<u>Proposed</u> <u>Changes</u> <u>01/01/18-09/30/19</u>	<u>Proposed</u> <u>Budget</u> <u>01/01/18-09/30/19</u>
<u>Appropriations</u>			
Contractual Expenses			
6005007 Contracted Services - Family & Children's Society	\$ 381,845	\$ 150,000	\$ 531,845
Total Contractual Expenses	\$ 381,845	\$ 150,000	\$ 531,845
<u>Revenues</u>			
5000841 State Aid - Family & Children's Society	\$ 381,845	\$ 150,000	\$ 531,845
Total Grant Revenue	\$ 381,845	\$ 150,000	\$ 531,845

Intro No. 23
Date 4/11/19
Reviewed by [Signature]
Co. Attorney
Date 3-20-2019

RESOLUTION
BROOME COUNTY LEGISLATURE
BINGHAMTON, NEW YORK

Sponsored by: Health & Human Services and Finance Committees

RESOLUTION AUTHORIZING ACCEPTANCE THE JAIL BASED SUBSTANCE USE DISORDER PROGRAM GRANT FOR THE DEPARTMENT OF MENTAL HEALTH, ADOPTING A PROGRAM BUDGET AND AUTHORIZING AN AGREEMENT WITH UNITED HEALTH SERVICES TO ADMINISTER SAID PROGRAM FOR 2019

WHEREAS, RPF 2019-007 Screening for the Need for Substance Use Disorder (SUD) and Medication Assisted Treatment (MAT) in Conjunction with Substance Use Therapy Services was advertised, and

WHEREAS, the Director of Public Health requests authorization to accept the Jail Based Substance Use Disorder Program Grant, adopt a program budget in the amount of \$264,000 and enter into an agreement with United Health Services to administer said program for the period January 1, 2019 through December 31, 2019, and

WHEREAS, said program provides Substance Use Disorder and Medication Assisted Treatment screenings, in conjunction with substance use therapy services in the Broome County Sheriff's Correctional Facility, now, therefore, be it

RESOLVED, that this County Legislature hereby authorizes and approves acceptance of \$264,000 from the New York State Office of Alcoholism & Substance Abuse Services, 1450 Western Ave, Albany, NY 12203 for the Department of Mental Health's Jail Based Substance Use Disorder Program Grant for the period January 1, 2019 through December 31, 2019, and be it

FURTHER RESOLVED, that this County Legislature hereby approves and adopts the program budget annexed hereto as Exhibit "A" in the total amount of \$264,000, and be it

FURTHER RESOLVED, that this County Legislature hereby authorizes an agreement with United Health Services, 20-42 Mitchell Avenue, Binghamton, New York 13903 to administer said program grant, for the period January 1, 2019 through December 31, 2019, and be it

FURTHER RESOLVED, that in consideration of said services, the County shall pay the Contractor an amount not to exceed \$264,000 for the term of the agreement, and be it

FURTHER RESOLVED, that the payments hereinabove authorized shall be made from budget line 26000004.6005010 (Contracted Services), and be it

FURTHER RESOLVED, that the County Executive or his duly authorized representative is hereby empowered to execute any such agreements, documents, or papers, approved as to form by the Department of Law, as may be necessary to implement the intent and purpose of this Resolution, and be it

Intro No. _____
Date _____
Reviewed by _____
Co. Attorney _____
Date _____

23
4/11/19

RESOLUTION
BROOME COUNTY LEGISLATURE
BINGHAMTON, NEW YORK

FURTHER RESOLVED, that the County Executive or his duly authorized representative is hereby empowered (with the approval of the grantor agency) to reduce the time period of the grant provided there is no change in the grant budget or extend the terms of the grant agreement for the purpose of expending any unexpended grant funds, and be it

FURTHER RESOLVED, that the County Executive or his duly authorized representative are hereby authorized to make any transfers of funds required within this grant budget provided that employee head count is not increased, the County's contribution is not increased, and the salary rate or salary total for a position is not changed.

EXHIBIT A

Broome County Mental Health
2019 Jail Based Substance Use Disorder
01/01/19-12/31/19
Dept. ID 26000004
Project Code - 2610473

Proposed
Budget
01/01/19-12/31/19

Description

Appropriations

Contractual Expenses

6005010 Contracted Services - United Health Services	\$	<u>264,000</u>
--	----	----------------

Total Contractual Expenses	\$	264,000
-----------------------------------	----	----------------

Revenues

5000832 State Aid -United Health Services	\$	<u>264,000</u>
---	----	----------------

Total Grant Revenue	\$	264,000
----------------------------	----	----------------

Intro No. 24
Date 4/11/19
Reviewed by [Signature]
Co. Attorney
Date 3-20-2019

RESOLUTION
BROOME COUNTY LEGISLATURE
BINGHAMTON, NEW YORK

Sponsored by: Health & Human Services and Finance Committees

RESOLUTION AUTHORIZING RENEWAL OF THE AGREEMENT WITH THE YWCA OF BINGHAMTON/BROOME COUNTY FOR A RESIDENTIAL TREATMENT PROGRAM FOR THE DEPARTMENT OF SOCIAL SERVICES FOR 2019

WHEREAS, this County Legislature, by Resolution 86 of 2016, authorized an agreement with the YWCA of Binghamton/Broome County for a Residential Treatment Program for the Department of Social Services at an amount not to exceed \$263,158 for the period April 1, 2016 through December 31, 2016 with the option for two one-year renewals under the same terms and conditions, and

WHEREAS, said agreement is necessary for a treatment program for opiate addicted women and their children, and

WHEREAS, said agreement expired by its terms on December 31, 2018, and it is desired at this time to renew said agreement on substantially similar terms and conditions, for an amount not to exceed \$131,579 for the period January 1, 2019 through December 31, 2019 now, therefore, be it

RESOLVED, that this County Legislature hereby authorizes the renewal of the agreement with the YWCA of Binghamton/Broome County, 80 Hawley Street, Binghamton, New York 13901 for a residential treatment program for the Department of Social Services for the period January 1, 2019 through December 31, 2019, and be it

FURTHER RESOLVED, that in consideration of said services, the County shall pay the Contractor an amount not to exceed \$131,579 for the term of the agreement, and be it

FURTHER RESOLVED, that the payments hereinabove authorized shall be made from budget line 35070006.6004300, and be it

FURTHER RESOLVED, that the County Executive or his duly authorized representative is hereby empowered to execute any such agreements, documents, or papers, approved as to form by the Department of Law, as may be necessary to implement the intent and purpose of this Resolution.

Intro No. 25
Date 4/11/19
Reviewed by [Signature]
Co. Attorney
Date 3/20/19

RESOLUTION
BROOME COUNTY LEGISLATURE
BINGHAMTON, NEW YORK

Sponsored by: Health & Human Services Committee

RESOLUTION CONFIRMING APPOINTMENTS TO MEMBERSHIP ON THE BROOME COUNTY YOUTH BUREAU ADVISORY BOARD

WHEREAS, Jason T. Garnar, Broome County Executive, pursuant to the authority vested in him by Resolution 163 of 1971, as amended by Resolution 133 of 1976, has duly designated and appointed the following named individuals to membership on the Broome County Youth Bureau Advisory Board, for the terms indicated, subject to confirmation by this County Legislature:

<u>NAME</u>	<u>TERM EXPIRING</u>
Megan Wise 2579 Warren Center Road Warren Center, PA 18851	12/31/2021 New Appointment
Lynne Esquivel 14 Devon Drive Endicott, NY 13760	12/31/2021 Reappointment
Rebecca D. Rathmell 525 Foley Road Windsor, NY 13865	12/31/2021 Reappointment
Charles Wheeler, Jr. 1193 King Hill Road Endicott, NY 13760	12/31/2021 Reappointment

and
WHEREAS, it is desired at this time to confirm said appointments, now, therefore, be it

RESOLVED, that this County Legislature, pursuant to the provisions of Resolution 163 of 1971 and Resolution 133 of 1976, confirms the appointments of the above-named individuals to membership on the Broome County Youth Bureau Advisory Board for the terms indicated, in accordance with their appointment by the County Executive.

Intro No. 26
Date 4/11/19
Reviewed by (65)
Co. Attorney
Date 3/24/19

RESOLUTION
BROOME COUNTY LEGISLATURE
BINGHAMTON, NEW YORK

Sponsored by: Economic Development, Education & Culture Committee

**RESOLUTION CONFIRMING APPOINTMENTS TO MEMBERSHIP ON THE BROOME COUNTY
CENTRAL LIBRARY BOARD OF TRUSTEES**

WHEREAS, Jason Garnar, Broome County Executive, pursuant to the authority vested in him by Resolution 221 of 1984, has duly designated and appointed the following named individuals to membership on the Central Library Board of Trustees, for the terms indicated, subject to confirmation by this County Legislature:

<u>NAME</u>	<u>TERM EXPIRING</u>
Eugene Burns 2440 Rhonda Drive Vestal, NY 13850	December 31, 2023 New Appointment (Replacing Wendy Stewart)
Nancy Housel Abashian 515 West Main Street Endicott, NY 13760	December 31, 2023 Reappointment
Sara Tarricone 2412 Rhonda Drive Vestal, NY 13850	December 31, 2023 Reappointment

and

WHEREAS, it is desired at this time to confirm said appointments, now, therefore, be it

RESOLVED, that this County Legislature, pursuant to the provisions of Resolution 221 of 1984, confirms the appointments of the above-named individuals to membership on the Broome County Central Library Board of Trustees for the terms indicated, in accordance with their appointment by the County Executive.

Intro No.

27

Date

4/11/17

Reviewed by
Co. Attorney

AGS

Date

3/21/19

RESOLUTION
BROOME COUNTY LEGISLATURE
BINGHAMTON, NEW YORK

Sponsored by: Economic Development, Education & Culture Committee

**RESOLUTION DESIGNATING THE BROOME COUNTY LEGISLATURE AS LEAD AGENCY
WITH RESPECT TO BROOME COUNTY AGRICULTURAL DISTRICT NOS. 4 AND 5 AND
RENDERING A "NEGATIVE DECLARATION" WITH RESPECT THERETO**

WHEREAS, pursuant to the Agricultural and Markets Law, this County Legislature heretofore established Agricultural District Nos. 4, and 5, and

WHEREAS, pursuant to Section 303-b of the Agriculture and Markets Law, County Legislative bodies are directed to establish an annual 30-day period wherein landowners can request inclusion of their property in a certified agricultural district, and

WHEREAS, it has been determined that such revision of an Agricultural District is subject to the requirements of the State Environmental Quality Review Act, and it is therefore necessary to initiate procedures with respect thereto, and

WHEREAS, this County Legislature has determined that it is the agency with the broadest governmental powers for investigation of the impact of the proposed action and has the greatest capability for providing the most thorough environmental assessment of the project, and

WHEREAS, this County Legislature is an involved agency, as defined in the State Environmental Quality Review Act, reviewing the aforementioned project, and

WHEREAS, said Project may have an impact on the environment, and

WHEREAS, all of the parcels which have been recommended for inclusion at this time are situated in Agricultural District Nos. 4 and 5, now, therefore, be it

RESOLVED, that this County Legislature, based on the Environmental Assessment Form annexed hereto as Exhibit "A", hereby determines and declares that a revision of Agricultural District Nos. 4 and 5 will not have a significant adverse effect on the environment, and be it

FURTHER RESOLVED, that this County Legislature hereby issues a "Negative Declaration".

617.20
Appendix B
Short Environmental Assessment Form

Instructions for Completing

Part 1 - Project Information. The applicant or project sponsor is responsible for the completion of Part 1. Responses become part of the application for approval or funding, are subject to public review, and may be subject to further verification. Complete Part 1 based on information currently available. If additional research or investigation would be needed to fully respond to any item, please answer as thoroughly as possible based on current information.

Complete all items in Part 1. You may also provide any additional information which you believe will be needed by or useful to the lead agency; attach additional pages as necessary to supplement any item.

Part 1 - Project and Sponsor Information							
Broome County Legislature							
Name of Action or Project: Agricultural District Boundary Amendments: Districts 4 and 5							
Project Location (describe, and attach a location map): Towns of Binghamton, Kirkwood, Maine, Windsor, Vestal, and Barker. See attached maps.							
Brief Description of Proposed Action: Addition of 790.53 acres to Agricultural District 4 and the addition of 118.86 acres to Agricultural District 5 in Broome County. A full list of the parcels to be added is attached. No land to be removed from Agricultural Districts.							
Name of Applicant or Sponsor: Daniel J. Reynolds, Chairman, Broome County Legislature		Telephone: 607 778 2131 E-Mail: djreynolds@co.broome.ny.us					
Address: 60 Hawley St; PO Box 1766							
City/PO: Binghamton		State: New York	Zip Code: 13902				
1. Does the proposed action only involve the legislative adoption of a plan, local law, ordinance, administrative rule, or regulation? If Yes, attach a narrative description of the intent of the proposed action and the environmental resources that may be affected in the municipality and proceed to Part 2. If no, continue to question 2.			<table border="1" style="width: 100%; border-collapse: collapse;"> <tr> <td style="padding: 5px;">NO</td> <td style="padding: 5px;">YES</td> </tr> <tr> <td style="padding: 5px; text-align: center;"><input type="checkbox"/></td> <td style="padding: 5px; text-align: center;"><input checked="" type="checkbox"/></td> </tr> </table>	NO	YES	<input type="checkbox"/>	<input checked="" type="checkbox"/>
NO	YES						
<input type="checkbox"/>	<input checked="" type="checkbox"/>						
2. Does the proposed action require a permit, approval or funding from any other governmental Agency? If Yes, list agency(s) name and permit or approval:			<table border="1" style="width: 100%; border-collapse: collapse;"> <tr> <td style="padding: 5px;">NO</td> <td style="padding: 5px;">YES</td> </tr> <tr> <td style="padding: 5px; text-align: center;"><input type="checkbox"/></td> <td style="padding: 5px; text-align: center;"><input type="checkbox"/></td> </tr> </table>	NO	YES	<input type="checkbox"/>	<input type="checkbox"/>
NO	YES						
<input type="checkbox"/>	<input type="checkbox"/>						
3.a. Total acreage of the site of the proposed action? _____ acres b. Total acreage to be physically disturbed? _____ acres c. Total acreage (project site and any contiguous properties) owned or controlled by the applicant or project sponsor? _____ acres							
4. Check all land uses that occur on, adjoining and near the proposed action. <input type="checkbox"/> Urban <input type="checkbox"/> Rural (non-agriculture) <input type="checkbox"/> Industrial <input type="checkbox"/> Commercial <input type="checkbox"/> Residential (suburban) <input type="checkbox"/> Forest <input type="checkbox"/> Agriculture <input type="checkbox"/> Aquatic <input type="checkbox"/> Other (specify): _____ <input type="checkbox"/> Parkland							

5. Is the proposed action, a. A permitted use under the zoning regulations?	<input type="checkbox"/>	<input type="checkbox"/>	<input type="checkbox"/>
b. Consistent with the adopted comprehensive plan?	<input type="checkbox"/>	<input type="checkbox"/>	<input type="checkbox"/>
6. Is the proposed action consistent with the predominant character of the existing built or natural landscape?		NO	YES
	<input type="checkbox"/>	<input type="checkbox"/>	<input type="checkbox"/>
7. Is the site of the proposed action located in, or does it adjoin, a state listed Critical Environmental Area? If Yes, identify: _____		NO	YES
	<input type="checkbox"/>	<input type="checkbox"/>	<input type="checkbox"/>
8. a. Will the proposed action result in a substantial increase in traffic above present levels?		NO	YES
	<input type="checkbox"/>	<input type="checkbox"/>	<input type="checkbox"/>
b. Are public transportation service(s) available at or near the site of the proposed action?		<input type="checkbox"/>	<input type="checkbox"/>
c. Are any pedestrian accommodations or bicycle routes available on or near site of the proposed action?		<input type="checkbox"/>	<input type="checkbox"/>
9. Does the proposed action meet or exceed the state energy code requirements? If the proposed action will exceed requirements, describe design features and technologies: _____		NO	YES
	<input type="checkbox"/>	<input type="checkbox"/>	<input type="checkbox"/>
10. Will the proposed action connect to an existing public/private water supply? If No, describe method for providing potable water: _____		NO	YES
	<input type="checkbox"/>	<input type="checkbox"/>	<input type="checkbox"/>
11. Will the proposed action connect to existing wastewater utilities? If No, describe method for providing wastewater treatment: _____		NO	YES
	<input type="checkbox"/>	<input type="checkbox"/>	<input type="checkbox"/>
12. a. Does the site contain a structure that is listed on either the State or National Register of Historic Places?		NO	YES
b. Is the proposed action located in an archeological sensitive area?		<input type="checkbox"/>	<input type="checkbox"/>
	<input type="checkbox"/>	<input type="checkbox"/>	<input type="checkbox"/>
13. a. Does any portion of the site of the proposed action, or lands adjoining the proposed action, contain wetlands or other waterbodies regulated by a federal, state or local agency?		NO	YES
b. Would the proposed action physically alter, or encroach into, any existing wetland or waterbody? If Yes, identify the wetland or waterbody and extent of alterations in square feet or acres: _____		<input type="checkbox"/>	<input type="checkbox"/>
	<input type="checkbox"/>	<input type="checkbox"/>	<input type="checkbox"/>
14. Identify the typical habitat types that occur on, or are likely to be found on the project site. Check all that apply: <input type="checkbox"/> Shoreline <input type="checkbox"/> Forest <input type="checkbox"/> Agricultural/grasslands <input type="checkbox"/> Early mid-successional <input type="checkbox"/> Wetland <input type="checkbox"/> Urban <input type="checkbox"/> Suburban			
15. Does the site of the proposed action contain any species of animal, or associated habitats, listed by the State or Federal government as threatened or endangered?		NO	YES
	<input type="checkbox"/>	<input type="checkbox"/>	<input type="checkbox"/>
16. Is the project site located in the 100 year flood plain?		NO	YES
	<input type="checkbox"/>	<input type="checkbox"/>	<input type="checkbox"/>
17. Will the proposed action create storm water discharge, either from point or non-point sources? If Yes, a. Will storm water discharges flow to adjacent properties? <input type="checkbox"/> NO <input type="checkbox"/> YES		NO	YES
b. Will storm water discharges be directed to established conveyance systems (runoff and storm drains)? If Yes, briefly describe: _____		<input type="checkbox"/>	<input type="checkbox"/>
	<input type="checkbox"/>	<input type="checkbox"/>	<input type="checkbox"/>

18. Does the proposed action include construction or other activities that result in the impoundment of water or other liquids (e.g. retention pond, waste lagoon, dam)? If Yes, explain purpose and size: _____	NO	YES
_____	<input type="checkbox"/>	<input type="checkbox"/>
19. Has the site of the proposed action or an adjoining property been the location of an active or closed solid waste management facility? If Yes, describe: _____	NO	YES
_____	<input type="checkbox"/>	<input type="checkbox"/>
20. Has the site of the proposed action or an adjoining property been the subject of remediation (ongoing or completed) for hazardous waste? If Yes, describe: _____	NO	YES
_____	<input type="checkbox"/>	<input type="checkbox"/>
I AFFIRM THAT THE INFORMATION PROVIDED ABOVE IS TRUE AND ACCURATE TO THE BEST OF MY KNOWLEDGE		
Applicant/sponsor name: <u>Daniel J. Reynolds, Chairman</u> Date: _____		
Signature: _____		

Part 2 - Impact Assessment. The Lead Agency is responsible for the completion of Part 2. Answer all of the following questions in Part 2 using the information contained in Part 1 and other materials submitted by the project sponsor or otherwise available to the reviewer. When answering the questions the reviewer should be guided by the concept "Have my responses been reasonable considering the scale and context of the proposed action?"

	No, or small impact may occur	Moderate to large impact may occur
1. Will the proposed action create a material conflict with an adopted land use plan or zoning regulations?	<input checked="" type="checkbox"/>	<input type="checkbox"/>
2. Will the proposed action result in a change in the use or intensity of use of land?	<input checked="" type="checkbox"/>	<input type="checkbox"/>
3. Will the proposed action impair the character or quality of the existing community?	<input checked="" type="checkbox"/>	<input type="checkbox"/>
4. Will the proposed action have an impact on the environmental characteristics that caused the establishment of a Critical Environmental Area (CEA)?	<input checked="" type="checkbox"/>	<input type="checkbox"/>
5. Will the proposed action result in an adverse change in the existing level of traffic or affect existing infrastructure for mass transit, biking or walkway?	<input checked="" type="checkbox"/>	<input type="checkbox"/>
6. Will the proposed action cause an increase in the use of energy and it fails to incorporate reasonably available energy conservation or renewable energy opportunities?	<input checked="" type="checkbox"/>	<input type="checkbox"/>
7. Will the proposed action impact existing:	<input checked="" type="checkbox"/>	<input type="checkbox"/>
a. public / private water supplies?	<input checked="" type="checkbox"/>	<input type="checkbox"/>
b. public / private wastewater treatment utilities?	<input checked="" type="checkbox"/>	<input type="checkbox"/>
8. Will the proposed action impair the character or quality of important historic, archaeological, architectural or aesthetic resources?	<input checked="" type="checkbox"/>	<input type="checkbox"/>
9. Will the proposed action result in an adverse change to natural resources (e.g., wetlands, waterbodies, groundwater, air quality, flora and fauna)?	<input checked="" type="checkbox"/>	<input type="checkbox"/>

	No, or small impact may occur	Moderate to large impact may occur
10. Will the proposed action result in an increase in the potential for erosion, flooding or drainage problems?	<input checked="" type="checkbox"/>	<input type="checkbox"/>
11. Will the proposed action create a hazard to environmental resources or human health?	<input checked="" type="checkbox"/>	<input type="checkbox"/>

Part 3 - Determination of significance. The Lead Agency is responsible for the completion of Part 3. For every question in Part 2 that was answered "moderate to large impact may occur", or if there is a need to explain why a particular element of the proposed action may or will not result in a significant adverse environmental impact, please complete Part 3. Part 3 should, in sufficient detail, identify the impact, including any measures or design elements that have been included by the project sponsor to avoid or reduce impacts. Part 3 should also explain how the lead agency determined that the impact may or will not be significant. Each potential impact should be assessed considering its setting, probability of occurring, duration, irreversibility, geographic scope and magnitude. Also consider the potential for short-term, long-term and cumulative impacts.

The addition of parcels to the existing Agricultural Districts will have no significant adverse environmental impacts because the farms proposed for inclusion comply with local land use laws and the parcels are located in rural areas where agricultural uses are predominate. See attached 'Description of Legislative Action', detailed list of parcels proposed for inclusion and maps.

<input type="checkbox"/>	Check this box if you have determined, based on the information and analysis above, and any supporting documentation, that the proposed action may result in one or more potentially large or significant adverse impacts and an environmental impact statement is required.
<input checked="" type="checkbox"/>	Check this box if you have determined, based on the information and analysis above, and any supporting documentation, that the proposed action will not result in any significant adverse environmental impacts.
Broome County Legislature	
_____	_____
Name of Lead Agency	Date
Daniel J. Reynolds	Chairman
Print or Type Name of Responsible Officer in Lead Agency	Title of Responsible Officer
_____	_____
Signature of Responsible Officer in Lead Agency	Signature of Preparer (if different from Responsible Officer)

PRINT

Description of Legislative Action

Article 25-AA of the New York State Agriculture and Markets Law authorizes the creation and amendment of local Agricultural Districts following an application by the landowner and review and approval by the Broome County Legislature.

The purpose of the Agricultural District program is to encourage the continued use of farmland for agricultural production. The program is based on a combination of landowner incentives and protections which are designed to forestall the conversion of farmland to non-agricultural uses.

The Broome County Agriculture and Farmland Protection Board has reviewed applications made by local land owners for inclusion into an Agricultural District. The Broome County Agricultural and Farmland Protection Board has recommended that the Broome County Legislature add 16 parcels totaling 909.39 acres into Agricultural Districts 4 and 5. The list of the parcels recommended for inclusion is as follows:

Parcel Address	Parcel #	# of acres	Municipality	Ag District #
303 Powers Rd	177.02-1-2.1	50.38	Binghamton	4
607 Hawleyton Rd	224.02-1-35.1	12.50	Binghamton	4
615 Hawleyton Rd	224.02-1-35.2	63.01	Binghamton	4
575 Hawleyton Rd	224.04.1-35.2	49.33	Binghamton	4
736 Hawleyton Rd	225.00-1-14	65.30	Binghamton	4
710 Haweyton Rd	225.00-1-36	1.50	Binghamton	4
112 Kostyshak Rd	225.00-1-45.1	39.51	Binghamton	4
3314 Jackson Rd	225.03-1-27	32.30	Binghamton	4
120 Edwards Rd	146.01-1-15	115.70	Kirkwood	4
249 Upper Stella Ireland Rd	093.01-1-6	50.00	Maine	4
474 Mountain Rd	151.03-1-7.11	171.74	Windsor	4
215 Williams Rd	197.00-3-6	10.60	Windsor	4
193 Williams Rd	197.00-3-7	5.20	Windsor	4
392 Ross Hill Rd	188.01-2-1.1	123.46	Vestal	4
Subtotal Ag District				
4:		790.53		
195 Joyner Rd	048.01-1-1	33.00	Barker	5
100 Kay Rd	073.02-1-19.12	85.86	Maine	5
Subtotal Ag District				
5:		118.86		
Total		909.39	acres	

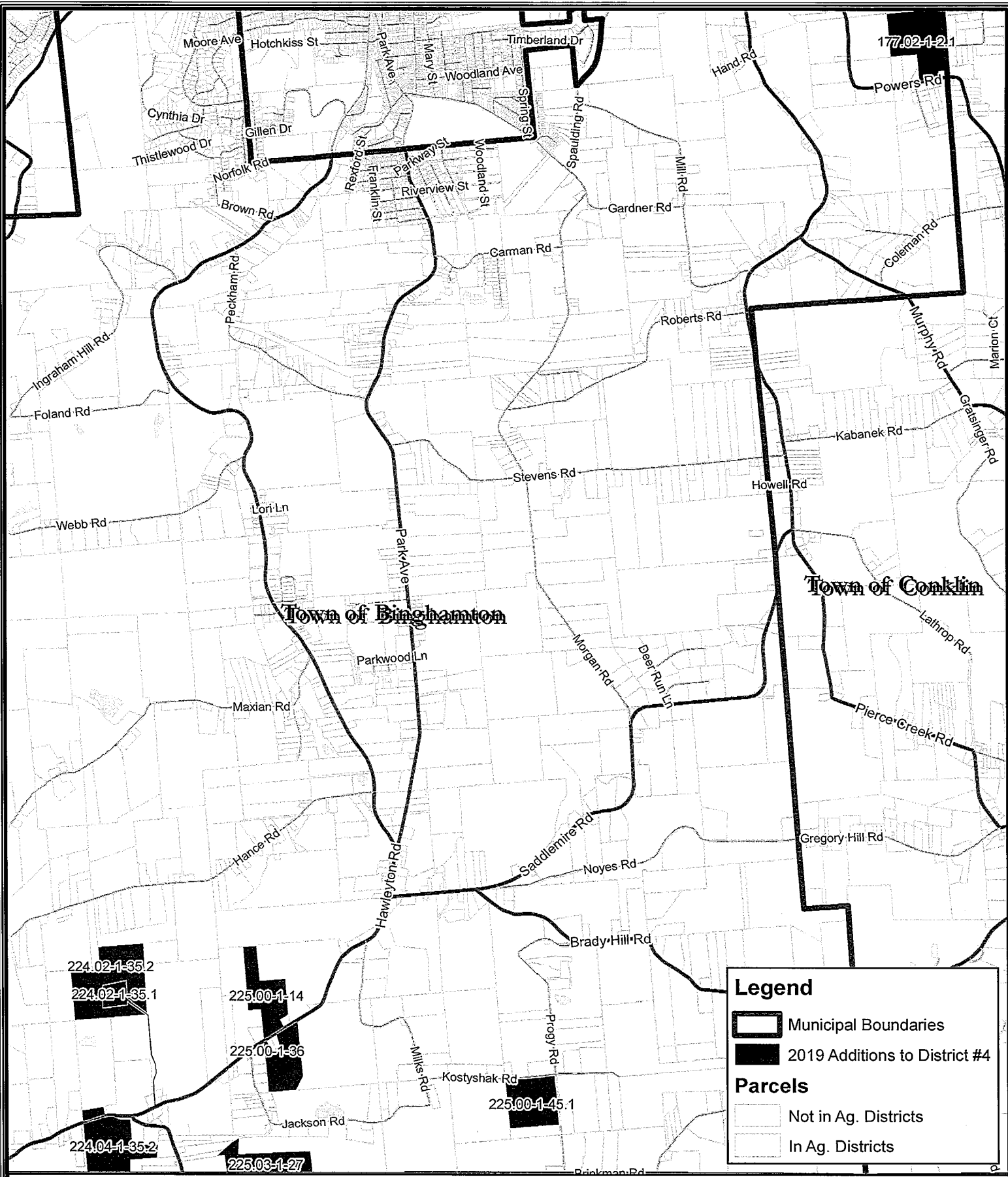
Maps of the proposed inclusions are attached.

The agricultural uses on these 16 parcels comply with local land use laws and plans. Addition of these 16 parcels to Agricultural Districts will preserve farmland use, thereby protecting community character and aesthetic (open space) resources. There are no anticipated adverse changes to natural resources.

No parcels are within Critical Environmental Areas. A small portion of parcel (Vestal-188.01-2-1.1) is within the existing Special Flood Hazard Area. No parcels contain Department of Environmental Conservation wetlands. Portions of six parcels (Binghamton 22.04-1-35.2, Binghamton 177.02-1-2.1, Kirkwood 146.01-1-15, Maine 073.02-1-19.12, Vestal 188.01-2-1.1, and Windsor 151.03-1-7.11) contain National Wetlands Inventory Wetlands.

This action will not result in a change in the intensity of land use, existing traffic levels, impact to public or private water or wastewater utilities, or potential for erosion or flooding or drainage problems.

All 16 parcels represent viable agricultural land.



Legend

Municipal Boundaries

2019 Additions to District #4

Parcels

Not in Ag. Districts

In Ag. Districts

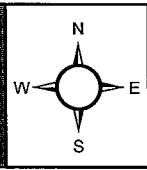
Agricultural District #4

Town of Binghamton

Broome County, New York

GIS

www.bcgis.com



0 2,000 4,000 6,000 8,000 Feet

1 inch = 3,300 Feet when printed on 8.5" x 11" media

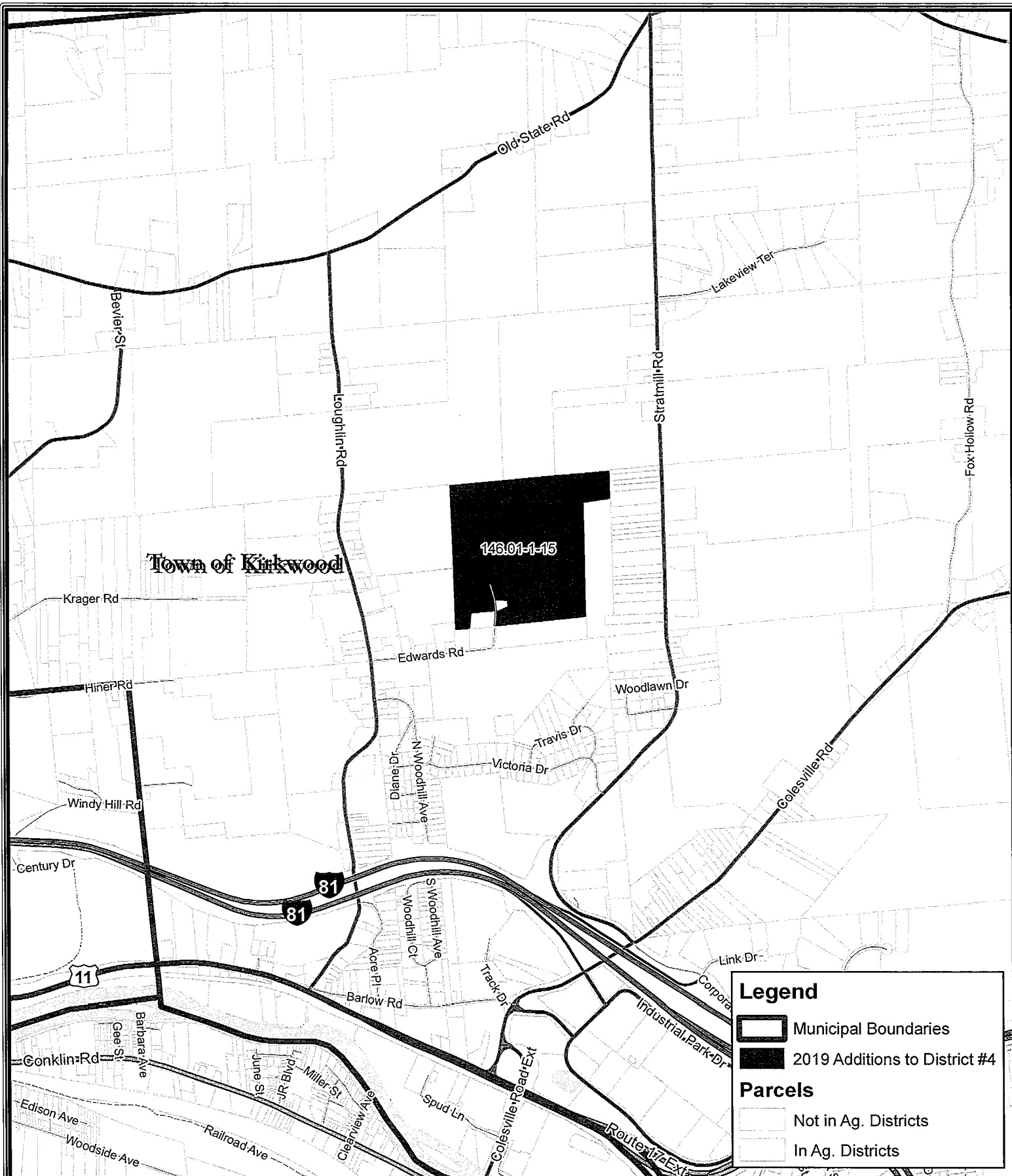
DISCLAIMER: Broome County does not guarantee the accuracy of the data presented. Information should be used for illustrative purposes only.

Department of Planning
GIS and Mapping Services

County Office Building
60 Hawley Street, 5th Floor
Binghamton, New York 13901

Web: www.bcgis.com
Phone: 607-778-2114
Fax: 607-778-2175

Map created March 20, 2019
By Douglas English



Legend

- Municipal Boundaries
- 2019 Additions to District #4

Parcels

- Not in Ag. Districts
- In Ag. Districts

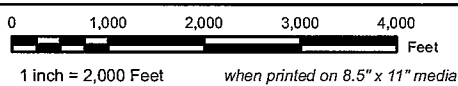
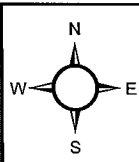
Agricultural District #4

Town of Kirkwood

Broome County, New York

GIS

www.bcgis.com



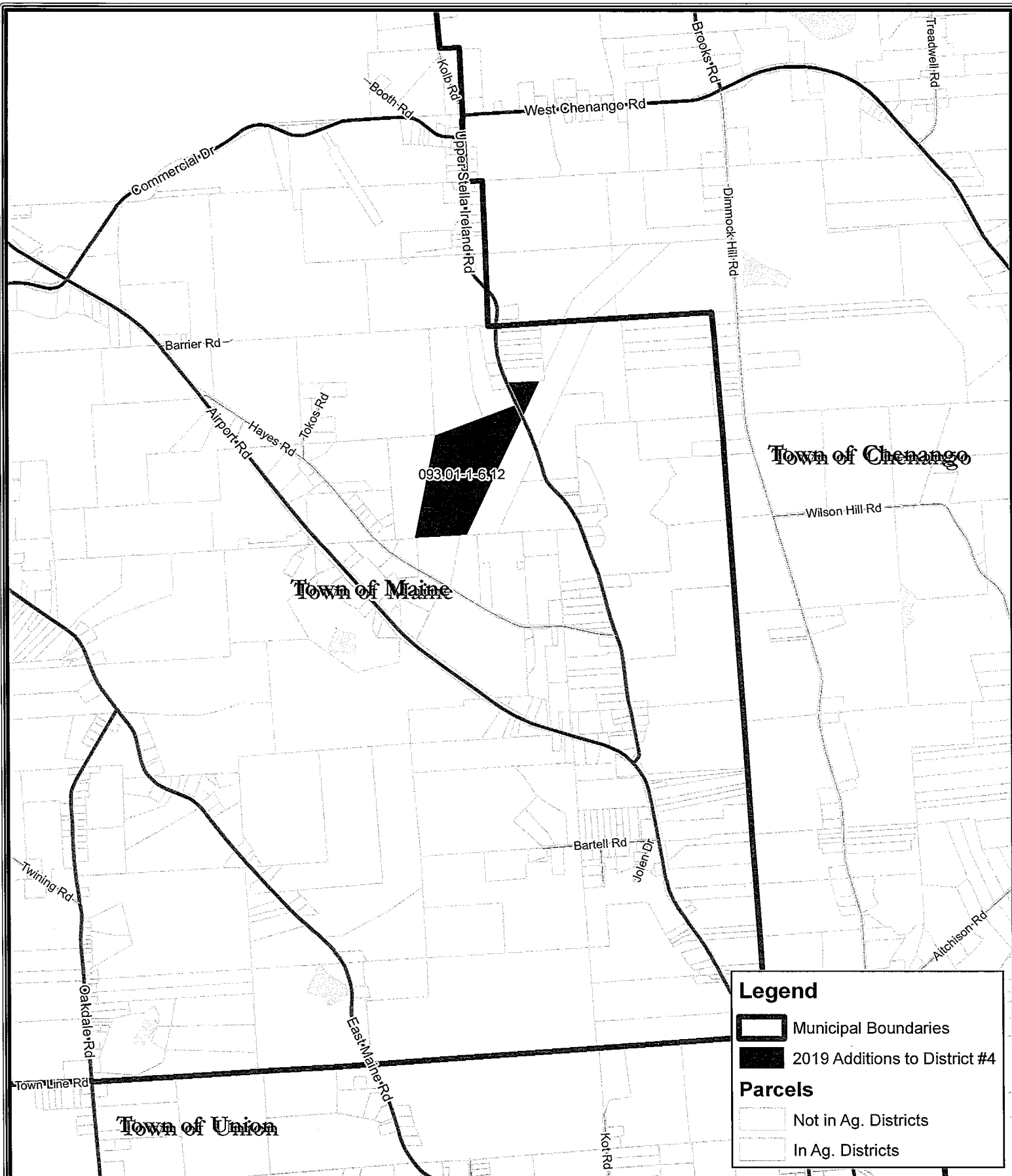
DISCLAIMER: Broome County does not guarantee the accuracy of the data presented. Information should be used for illustrative purposes only.

Department of Planning
GIS and Mapping Services

County Office Building
 60 Hawley Street, 5th Floor
 Binghamton, New York 13901

Web: www.bcgis.com
 Phone: 607-778-2114
 Fax: 607-778-2175

Map created March 20, 2019
 By Douglas English



Legend

Municipal Boundaries

2019 Additions to District #4

Parcels

Not in Ag. Districts

In Ag. Districts

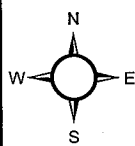
Agricultural District #4

Town of Maine

Broome County, New York

GIS

www.bcgis.com



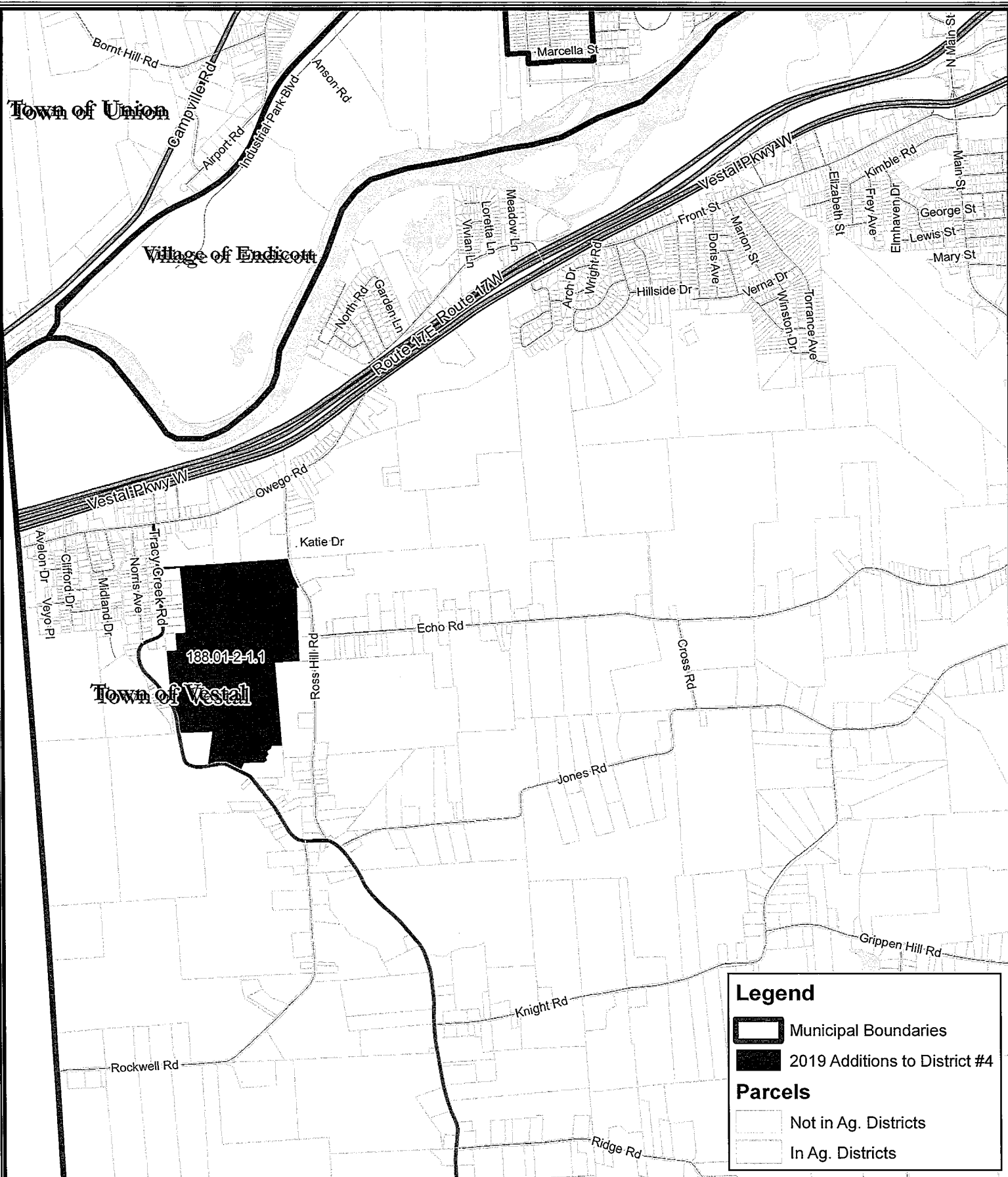
0 1,000 2,000 3,000 4,000 Feet

1 inch = 2,000 Feet when printed on 8.5" x 11" media

DISCLAIMER: Broome County does not guarantee the accuracy of the data presented. Information should be used for illustrative purposes only.

Department of Planning
GIS and Mapping Services
 County Office Building Web: www.bcgis.com
 60 Hawley Street, 5th Floor Phone: 607-778-2114
 Binghamton, New York 13901 Fax: 607-778-2175

Map created March 20, 2019
 By Douglas English



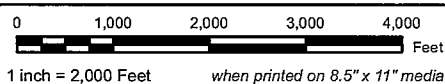
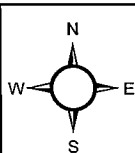
Agricultural District #4

Town of Vestal

Broome County, New York



GIS
www.bcgis.com



DISCLAIMER: Broome County does not guarantee the accuracy of the data presented. Information should be used for illustrative purposes only.

Legend

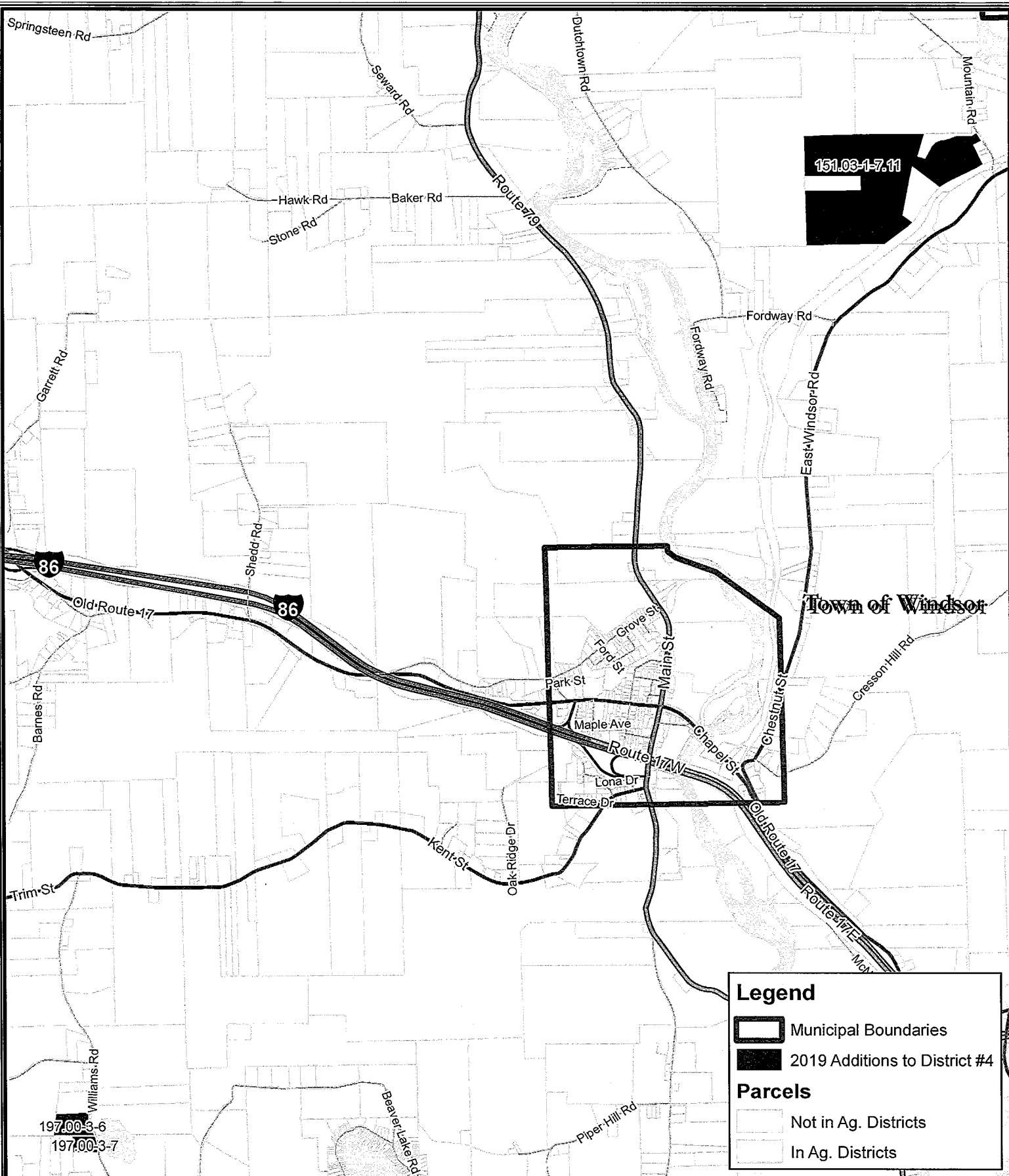
- Municipal Boundaries
- 2019 Additions to District #4

Parcels

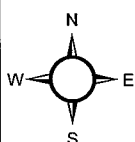
- Not in Ag. Districts
- In Ag. Districts

Department of Planning
GIS and Mapping Services
 County Office Building 60 Hawley Street, 5th Floor
 Binghamton, New York 13901
 Web: www.bcgis.com
 Phone: 607-778-2114
 Fax: 607-778-2175

Map created March 20, 2019
 By Douglas English



Agricultural District #4



0 2,000 4,000 6,000
Feet
1 inch = 3,000 Feet when printed on 8.5" x 11" media

DISCLAIMER: Broome County does not guarantee the accuracy of the data presented. Information should be used for illustrative purposes only.

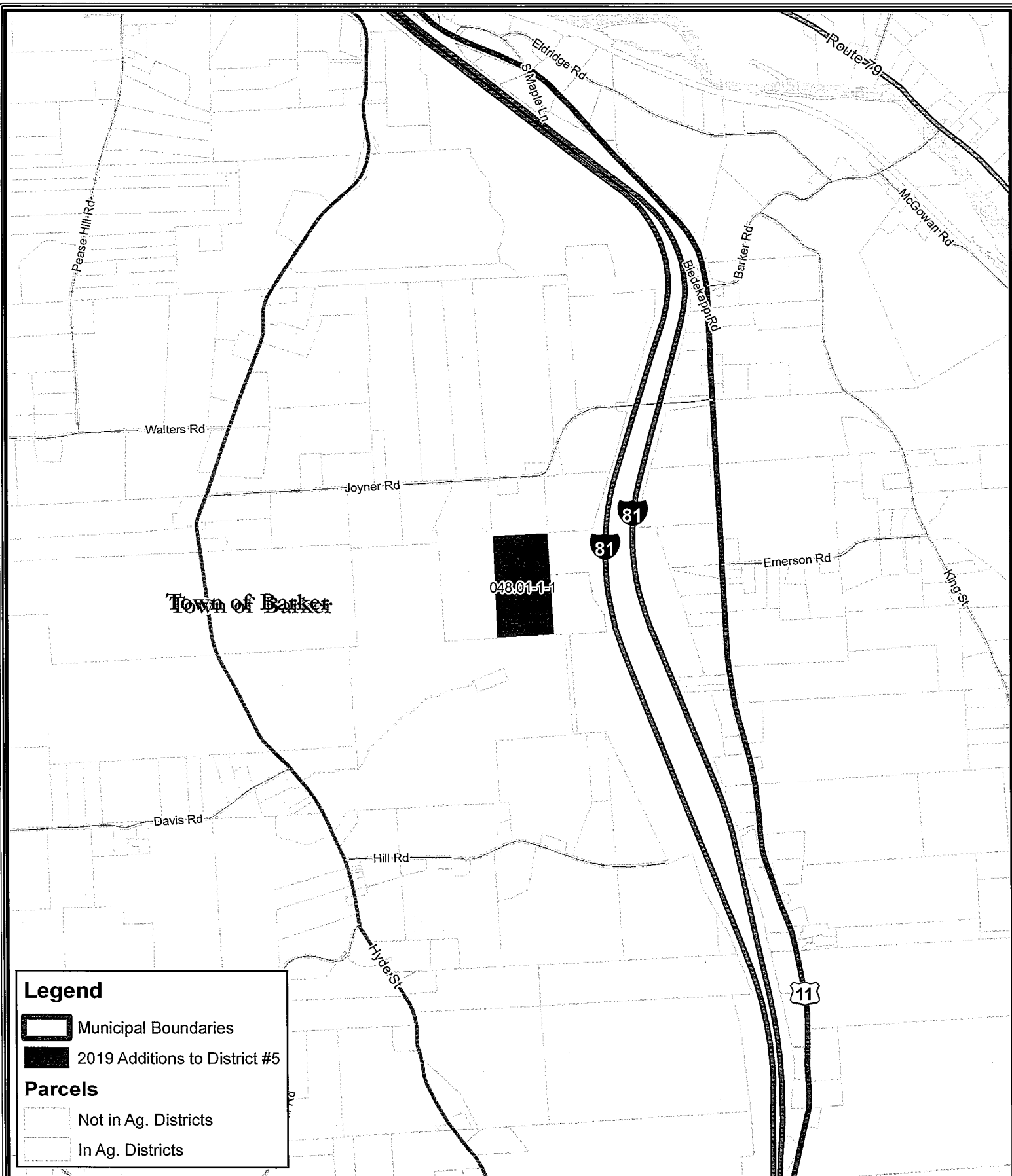
Legend

- Municipal Boundaries
- 2019 Additions to District #4
- Parcels**
 - Not in Ag. Districts
 - In Ag. Districts



Town of Windsor

Department of Planning
GIS and Mapping Services
County Office Building
60 Hawley Street, 5th Floor
Binghamton, New York 13901
Web: www.bcgis.com
Phone: 607-778-2114
Fax: 607-778-2175
Map created March 20, 2019
By Douglas English



WARNING: This map constitutes the creation of a new public record. Therefore it, and any associated digital data, are subject to release per the Broome County GIS Mapping & Data Fee Schedule. This release can occur without the prior notification or consent of the original requestor.



Legend

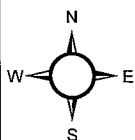
-  Municipal Boundaries
-  2019 Additions to District #5

Parcels

-  Not in Ag. Districts
-  In Ag. Districts

Agricultural District #5

Town of Barker



0 1,000 2,000 3,000 4,000 Feet
1 inch = 2,000 Feet when printed on 8.5" x 11" media

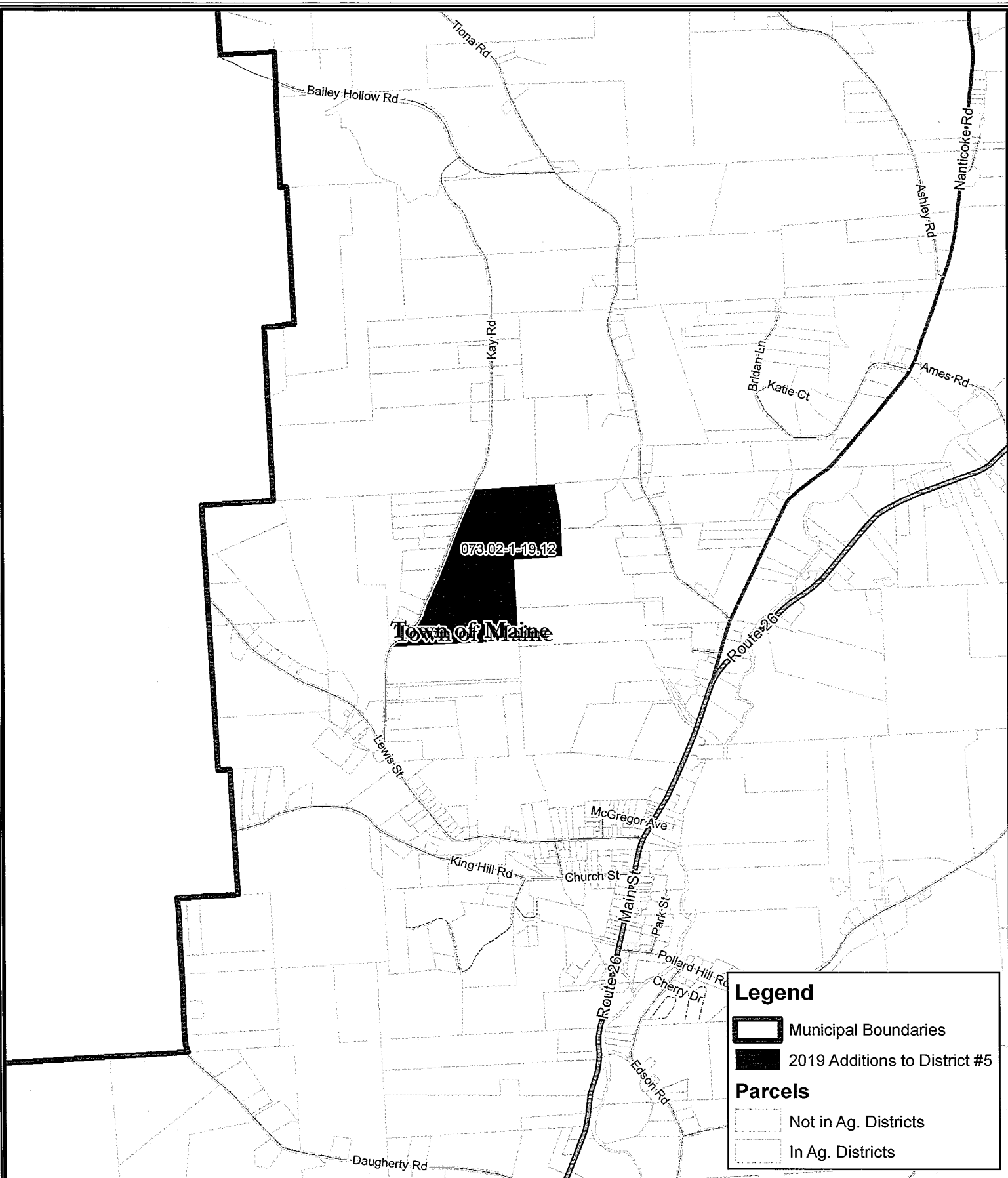
DISCLAIMER: Broome County does not guarantee the accuracy of the data presented. Information should be used for illustrative purposes only.

Department of Planning GIS and Mapping Services

County Office Building 60 Hawley Street, 5th Floor Binghamton, New York 13901
Web: www.bcgis.com Phone: 607-778-2114 Fax: 607-778-2175

Map created March 20, 2019
By Douglas English

WARNING: This map constitutes the creation of a new public record. Therefore it, and any associated digital data, are subject to release per the Broome County GIS Mapping & Data Fee Schedule. This release can occur without the prior notification or consent of the original requestor.



Legend

- Municipal Boundaries
- 2019 Additions to District #5

Parcels

- Not in Ag. Districts
- In Ag. Districts

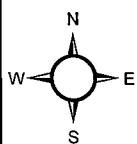
Agricultural District #5

Town of Maine

Broome County, New York

GIS

www.bcgis.com



0 1,000 2,000 3,000 4,000 Feet

1 inch = 2,000 Feet when printed on 8.5" x 11" media

DISCLAIMER: Broome County does not guarantee the accuracy of the data presented. Information should be used for illustrative purposes only.

Department of Planning
GIS and Mapping Services

County Office Building
60 Hawley Street, 5th Floor
Binghamton, New York 13901

Web: www.bcgis.com
Phone: 607-778-2114
Fax: 607-778-2175

Map created March 20, 2019
By Douglas English

Intro No. 28
Date 4/11/19
Reviewed by [Signature]
Co. Attorney
Date 3/21/19

RESOLUTION
BROOME COUNTY LEGISLATURE
BINGHAMTON, NEW YORK

Sponsored by: Economic Development, Education and Culture Committee

RESOLUTION ADOPTING A PLAN FOR THE MODIFICATION OF BROOME COUNTY AGRICULTURAL DISTRICTS NOS. 4 AND 5 PURSUANT TO SECTION 303-b OF THE AGRICULTURE AND MARKETS LAW

WHEREAS, this County Legislature, by Resolution 496 of 2004, pursuant to Section 303-b of the Agriculture and Markets Law, established an annual 30-day period wherein landowners can request inclusion of viable land in a certified agricultural district, and

WHEREAS, during the statutory thirty-day period, commencing December 1, 2018, 17 parcels were submitted for inclusion in Broome County Agricultural Districts, and

WHEREAS, the Broome County Agricultural and Farmland Protection Board has reviewed the applications and found that 16 parcels contained viable agricultural land that would strengthen the agricultural industry in their districts, and

WHEREAS, the Broome County Agricultural and Farmland Protection Board has recommended to the Broome County Legislature, that the 16 parcels listed below be included in their appropriate agricultural district, now, therefore, be it

RESOLVED, that this County Legislature hereby accepts the modification of the agricultural districts listed below in accordance with the recommendation of the Broome County Agricultural and Farmland Protection Board; and said agricultural districts located within the County of Broome are herein approved and modified in accordance with the provisions of Section 303-b of the New York State Agriculture and Markets Law:

Parcel #	Municipality	Ag District #
224.04.1-35.2	Binghamton	4
225.03-1-27	Binghamton	4
225.00-1-36	Binghamton	4
177.02-1-2.1	Binghamton	4
225.00-1-45.1	Binghamton	4
224.02-1-35.1	Binghamton	4
224.02-1-35.2	Binghamton	4
225.00-1-14	Binghamton	4
146.01-1-15	Kirkwood	4
093.01-1-6	Maine	4
188.01-2-1.1	Vestal	4
197.00-3-6	Windsor	4
197.00-3-7	Windsor	4
151.03-1-7.11	Windsor	4
048.01-1-1	Barker	5
073.02-1-19.12	Maine	5

and be it

Intro No. 28

Date

Reviewed by
Co. Attorney

Date

RESOLUTION

BROOME COUNTY LEGISLATURE

BINGHAMTON, NEW YORK

FURTHER RESOLVED, that the Clerk of this County Legislature, pursuant to Section 303-b of the Agriculture and Markets Law, is hereby directed on behalf of this County Legislature to submit to the Commissioner of Agriculture and Markets a certified copy of this Resolution and copy of the plan for the modification of Broome County Agricultural Districts Nos. 4 and 5 which proposal heretofore has been filed with the Clerk of the Legislature, the Broome County Clerk, the Broome County Planning Department and the Broome County Agricultural and Farmland Protection Board, it being noted herein that less than 90 days have passed from the end of the statutory thirty-day period wherein land owners can request inclusion of their property in a certified agricultural district and said proposal was submitted to this body to the date of adoption of this Resolution.

Intro No. 29
Date 4/11/19
Reviewed by RLA
Co. Attorney
Date 3/26/19

RESOLUTION
BROOME COUNTY LEGISLATURE
BINGHAMTON, NEW YORK

Sponsored by: Public Works & Transportation and Finance Committees

RESOLUTION AUTHORIZING AMENDMENT TO AN AGREEMENT WITH FRASCA & ASSOCIATES, LLC FOR PROFESSIONAL SERVICES FOR THE OFFICE OF THE COUNTY EXECUTIVE AND AUTHORIZING FUNDING FROM THE BROWNFIELD REMEDIATION ALLOCATION OF THE OCCUPANCY TAX FOR 2019

WHEREAS, the Board of Acquisition and Contract, by CA No. 2885, authorized an agreement with Frasca & Associates, LLC for professional services for the Office of the County Executive at a cost not to exceed \$14,999 for the period March 7, 2019 through May 31, 2019, and

WHEREAS, said services are necessary to draft an airport management Request for Proposal to obtain proposals from firms to develop options to increase air services and reduce costs at the Binghamton Regional Airport, and

WHEREAS, it is necessary to authorize an amendment to said agreement to increase the not to exceed amount by \$70,001 and extend the period through December 31, 2019, now, therefore, be it

RESOLVED, that this County Legislature hereby authorizes an amendment to the agreement with Frasca & Associates, LLC 521 Madison Avenue, 7th Floor, New York, New York 10022 to increase the not to exceed amount by \$70,001 and extend the period through December 31, 2019 for professional services for the Office of the County Executive, and be it

FURTHER RESOLVED, that in consideration of said services, the County shall pay the Contractor a total amount not to exceed \$85,000, for the term of the agreement, and be it

FURTHER RESOLVED, that the additional payments hereinabove authorized shall be made from budget line 90000099.6005035.1010 (Brownfield Remediation), and be it

FURTHER RESOLVED, that CA No. 2888, to the extent consistent herewith, shall remain in full force and effect, and be it

FURTHER RESOLVED, that the County Executive or his duly authorized representative is hereby empowered to execute any such agreements, documents, or papers, approved as to form by the Department of Law, as may be necessary to implement the intent and purpose of this Resolution.

Intro No. 30
Date 4/11/19
Reviewed by AGS
Co. Attorney
Date 3/26/19

RESOLUTION
BROOME COUNTY LEGISLATURE
BINGHAMTON, NEW YORK

Sponsored by: Economic Development, Education and Culture Committee

RESOLUTION AUTHORIZING AN INTERMUNICIPAL AGREEMENT WITH TIOGA COUNTY TO CORRECT A BOUNDARY LINE BETWEEN TIOGA AND BROOME COUNTIES

WHEREAS, an incorrect boundary line between Tioga and Broome counties in the Town of Newark Valley and the Town of Owego is currently reflected in the U.S. Census Bureau municipal boundaries, and

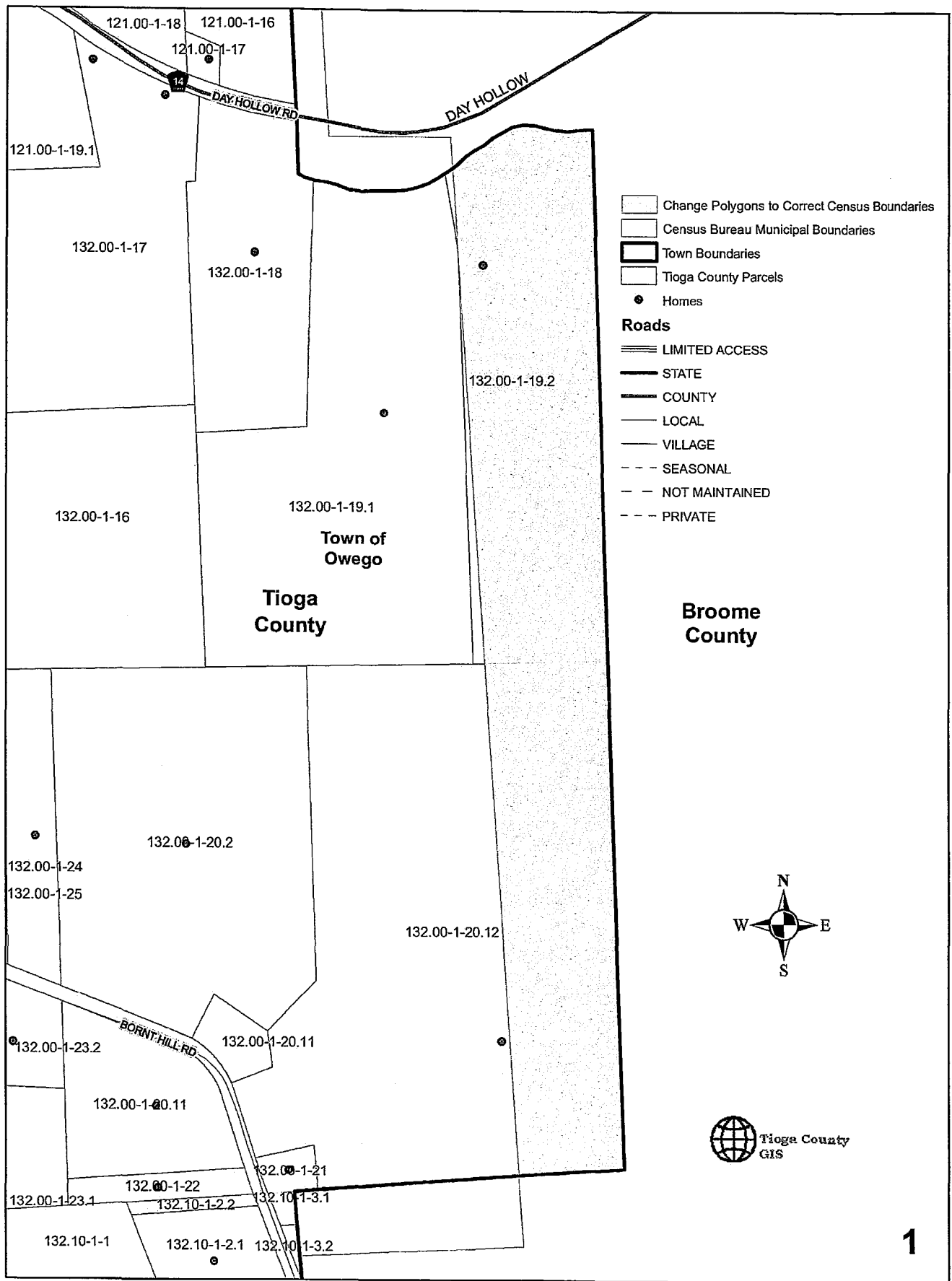
WHEREAS, residents of the portions of the incorrect boundary line are counted by the Census Bureau as living in Broome County instead of Tioga County, and

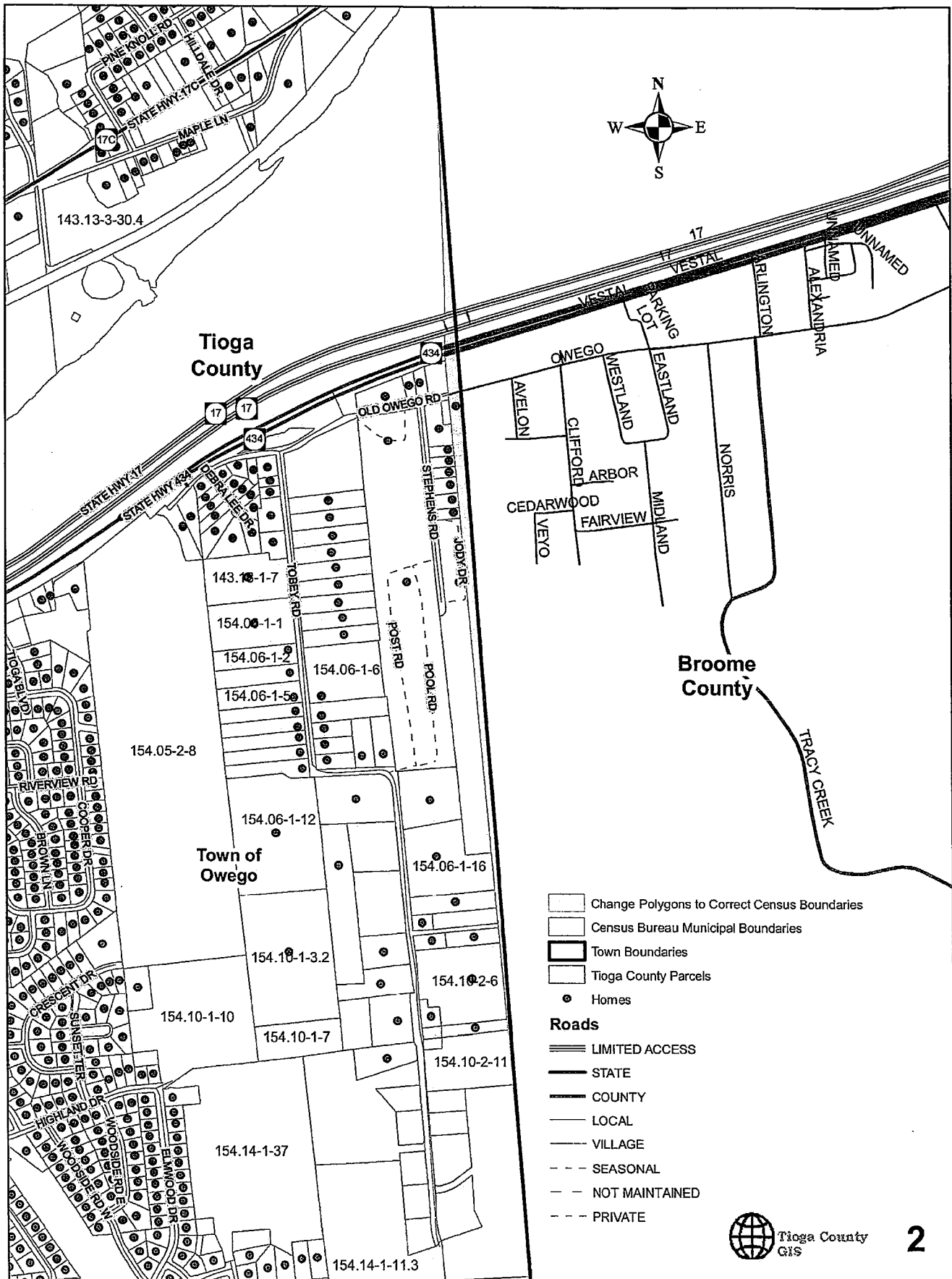
WHEREAS, Tioga County is desirous of correcting the boundary line as set forth in the five polygons shown on the maps attached hereto as Attachments 1, 2, 3, 4, and 5 so that residents living in those areas are correctly counted by the U.S Census Bureau as residing in Tioga County, and

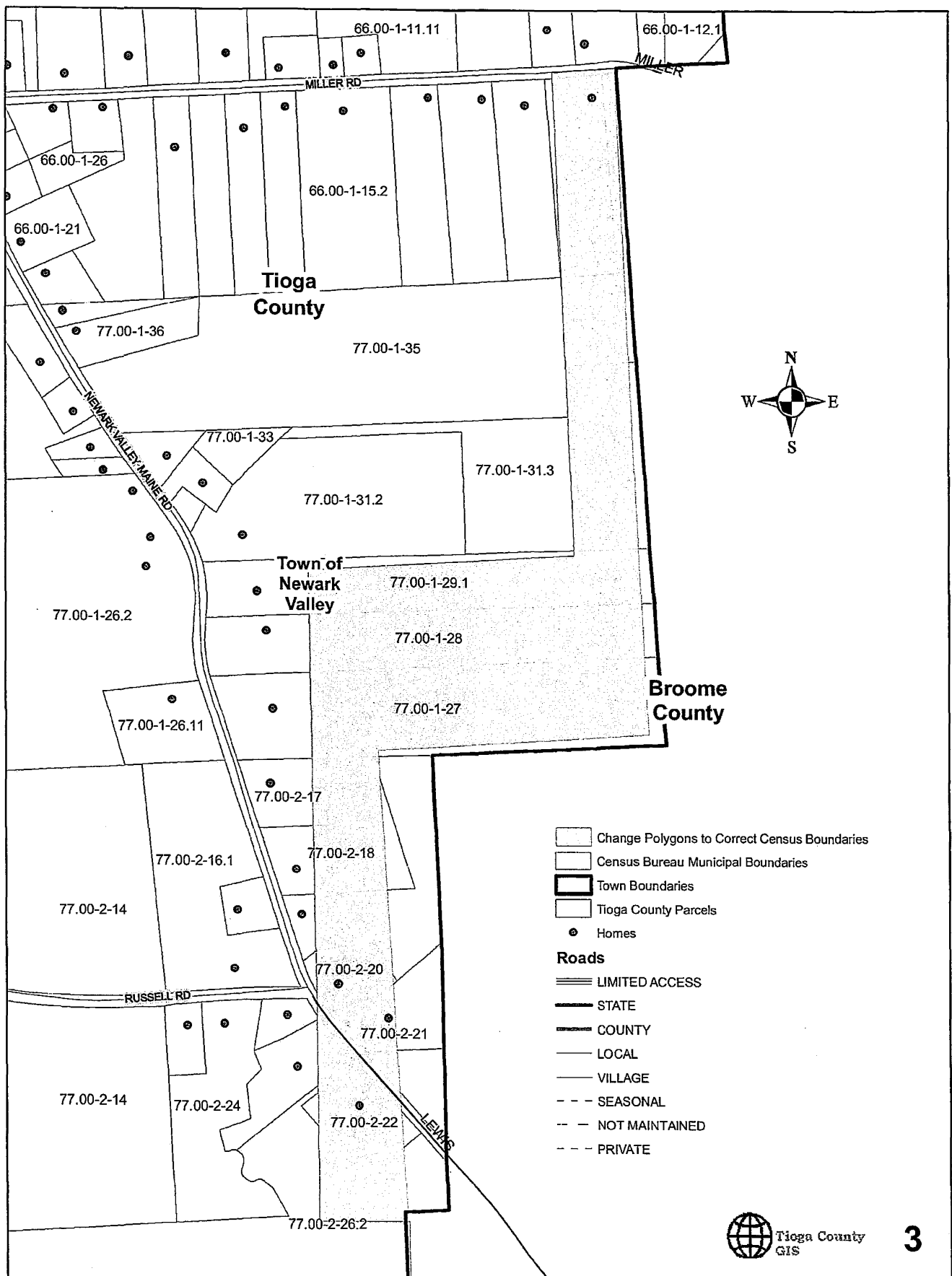
WHEREAS, Broome County agrees to the correction of the boundary lines as set forth in the five polygons shown on said maps attached hereto as Attachments 1, 2, 3, 4, and 5 and to the U. S. Census Bureau correcting the municipal boundary, now, therefore, be it

RESOLVED, that the parties hereto agree to correct the boundary line as set forth in the five polygons shown on the maps attached hereto as Attachments 1, 2, 3, 4, and 5 and to the U. S. Census Bureau correcting the municipal boundary, and be it

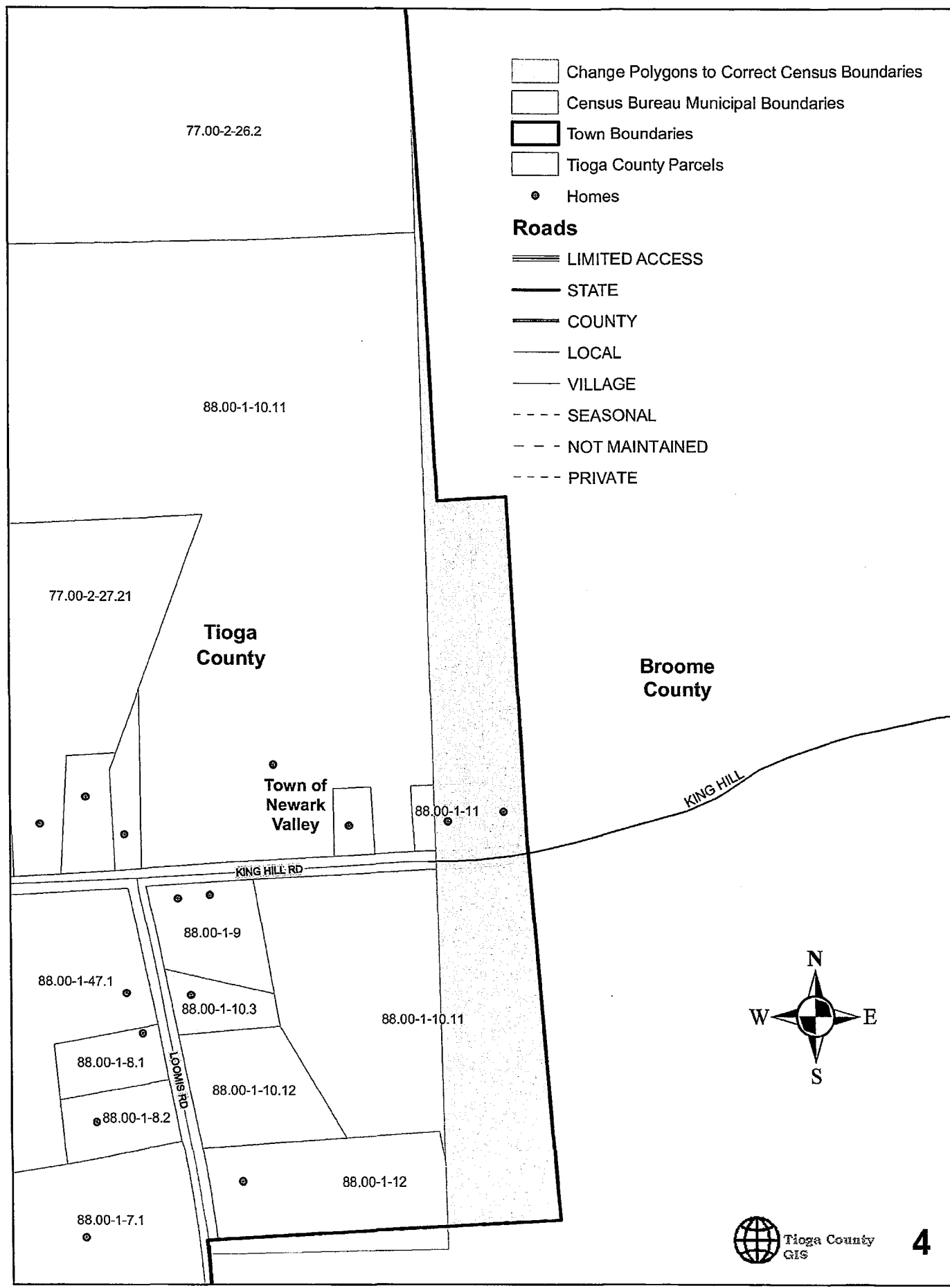
FURTHER RESOLVED, that the County Executive or their duly authorized representative is hereby empowered to execute any such agreements, documents, or papers, approved as to form by the Department of Law, as may be necessary to implement the intent and purpose of this Resolution.

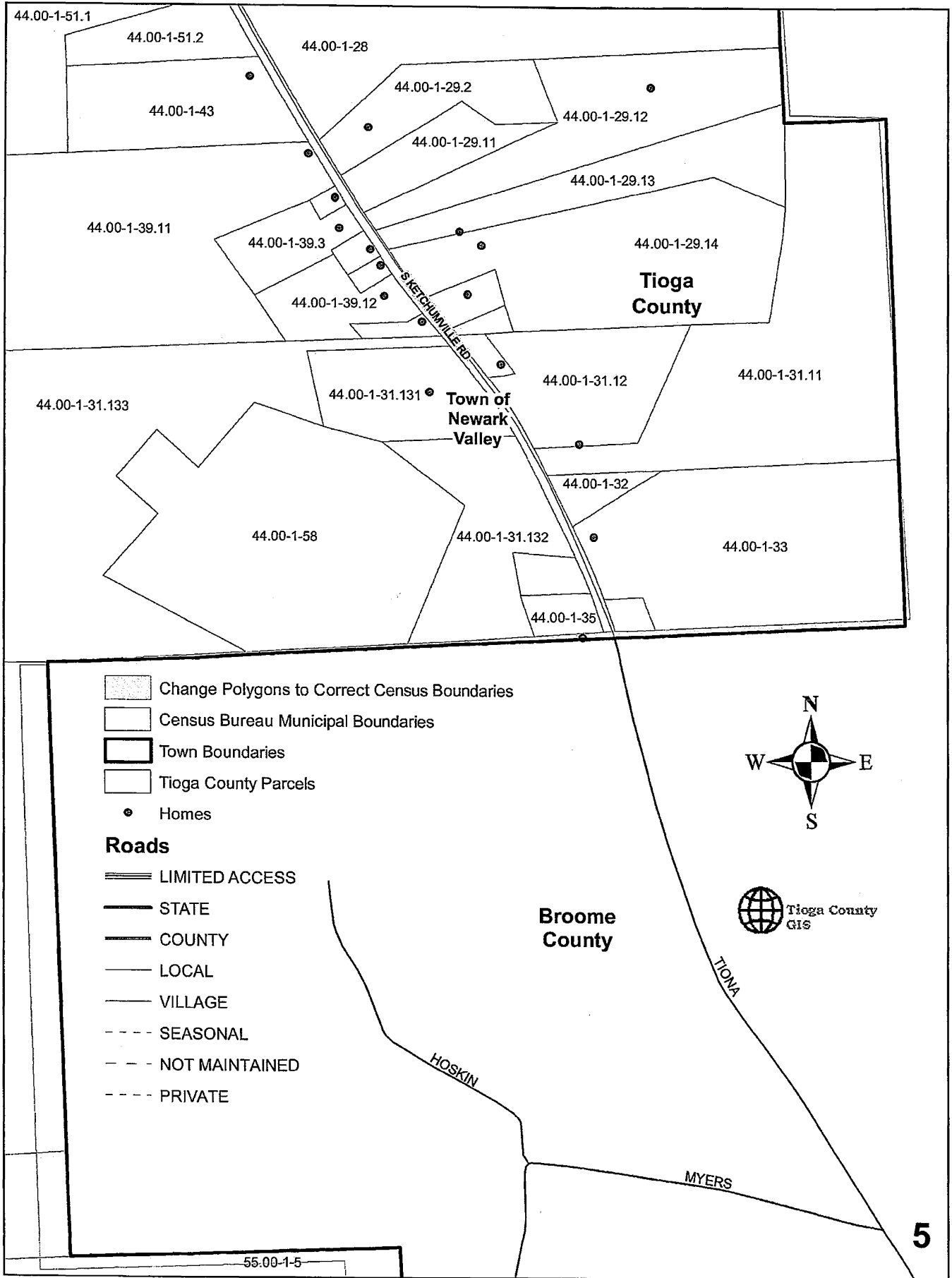






Source: Tioga County GIS, 2000. Data provided by the Tioga County GIS Department. All rights reserved. No part of this publication may be reproduced without prior written permission from the Tioga County GIS Department.





Intro No. 31
Date 4/11/19
Reviewed by RCS
Co. Attorney 3/26/19
Date

RESOLUTION
BROOME COUNTY LEGISLATURE
BINGHAMTON, NEW YORK

Sponsored by: Health & Human Services Committee

RESOLUTION CONFIRMING APPOINTMENTS TO MEMBERSHIP ON THE BROOME COUNTY FAMILY VIOLENCE PREVENTION COUNCIL

WHEREAS, Jason Garnar, Broome County Executive, pursuant to the authority vested in him by Resolution 477 of 1985, as amended by Resolutions 277 of 1990 and 171 of 1999, has duly designated and appointed the following named individuals to membership on the Broome County Family Violence Prevention Council, for the terms indicated, subject to confirmation by this County Legislature:

<u>NAME</u>	<u>TERM EXPIRING</u>
Emily Burns 28 Maplewood Drive Binghamton, NY 13901	December 31, 2021 New Appointment
Megan Wise 2579 Warren Center Warren Center, PA 18851	December 31, 2021 New Appointment
Barbara Barry 341 Anderson Road Vestal, NY 13850	December 31, 2019 New Appointment (Filing unexpired term of Julia Hepworth)
Terry Carey 20 East Street Binghamton, NY 13904	December 31, 2020 New Appointment (Filing unexpired term of Lorraine Wilmot)
Jenny Almanzar 22 Dover Avenue Endicott, NY 13760	December 31, 2021 Reappointment
Rebecca Bradley 11 Bellevue Heights Binghamton, NY 13905	December 31, 2021 Reappointment

and

WHEREAS, it is desired at this time to confirm said appointments, now, therefore, be it

RESOLVED, that this County Legislature, pursuant to the provisions of Resolution 477 of 1985, as amended by Resolutions 277 of 1990 and 171 of 1999, confirms the appointments of the above-named individuals to membership on the Broome County Family Violence Prevention Council for the terms indicated, in accordance with their appointment by the County Executive.

Intro No. 32
Date 4/11/19
Reviewed by
Co. Attorney [Signature]
Date 3-25-2019

RESOLUTION
BROOME COUNTY LEGISLATURE
BINGHAMTON, NEW YORK

Sponsored by: Health & Human Services, Personnel and Finance Committees

RESOLUTION AUTHORIZING RENEWAL OF THE HEALTHY NEIGHBORHOODS PROGRAM GRANT FOR THE DEPARTMENT OF HEALTH AND ADOPTING A PROGRAM BUDGET FOR 2019-2020

WHEREAS, this County Legislature, by Resolution 72 of 2018, authorized and approved renewal of the Healthy Neighborhoods Program Grant for the Department of Health and adopted a program budget in the amount of \$221,525 for the period April 1, 2018 through March 31, 2019, and

WHEREAS, said program grant addresses the environmental and health needs in identified neighborhoods with emphasis on reducing residential injuries, childhood lead poisoning, hospitalizations due to asthma and exposure to indoor air pollutants, in-home assessments that enable environmental health professionals to identify and assess hazards, educate residents about hazards, recommend preventative measures, provide intervention materials and information on community agencies and services that can provide assistance as needed, and

WHEREAS, it is desired to renew said program grant in the amount of \$221,525 for the period April 1, 2019 through March 31, 2020, now, therefore, be it

RESOLVED, that this County Legislature hereby authorizes and approves acceptance of \$221,525 from the New York State Department of Health, Center for Environmental Health, Empire State Plaza, Corning Tower, Room 1619, Albany, New York 12237 for the Department of Health's Healthy Neighborhoods Program Grant for the period April 1, 2019 through March 31, 2020, and be it

FURTHER RESOLVED, that this County Legislature hereby approves and adopts the program budget annexed hereto as Exhibit "A" in the total amount of \$221,525, and be it

FURTHER RESOLVED, that this County Legislature hereby authorizes the Department of Health to accept and allocate additional or reduced funding without further legislative approval provided there is no increase in employee head count and the County's financial contribution is not increased, and be it

FURTHER RESOLVED, that the County Executive or his duly authorized representative is hereby empowered to execute any such agreements, documents, or papers, approved as to form by the Department of Law, as may be necessary to implement the intent and purpose of this Resolution, and be it

FURTHER RESOLVED, that the County Executive or his duly authorized representative is hereby empowered (with the approval of the grantor agency) to reduce the time period of the grant provided there is no change in the grant budget or extend the terms of the grant agreement for the purpose of expending any unexpended grant funds, and be it

FURTHER RESOLVED, that the County Executive or his duly authorized representative (including the Director of Management and Budget and/or Comptroller) is hereby authorized to make any transfers of funds required within this grant budget provided that employee head count is not increased, the County's contribution is not increased, and the salary rate or salary total for a position is not changed.

EXHIBIT A

Broome County Health Department
 Healthy Neighborhoods Program
 April 1, 2019 - March 31, 2020
 Department ID: 25010004 Project Code: 2510599

	4/01/18-3/31/19	4/01/19-3/31/20
	Current	Proposed
	Budget	Budget
APPROPRIATIONS		
PERSONAL SERVICES		
6001000 SALARIES FULL-TIME	\$53,031	\$34,794
6001001 SALARIES PART-TIME	36,546	52,939
6001002 SALARIES TEMPORARY	6,646	0
6001003 SALARIES OVERTIME	2,948	3,233
TOTAL PERSONAL SERVICES	99,171	90,966
CONTRACTUAL EXPENDITURES		
6004012 OFFICE SUPPLIES	100	100
6004045 TRAINING AND EDUCATIONAL SUPPLIES	43,116	58,189
6004061 ENVIRONMENTAL HEALTH SUPPLIES	150	150
6004100 POSTAGE AND FREIGHT	50	50
6004111 BUILDING AND LAND RENTAL	780	780
6004137 ADVERTISING AND PROMOTIONAL EXPENSES	6,100	3,000
6004160 MILEAGE AND PARKING-LOCAL	100	100
6004161 TRAVEL HOTEL AND MEALS	818	2,000
6004162 EDUCATION AND TRAINING	1,200	1,000
6004169 DAY TRIP MEAL REIMBURSEMENT	36	50
TOTAL CONTRACTUAL EXPENDITURES	52,450	65,419
CHARGEBACK EXPENDITURES		
6004604 DPW SECURITY CHARGEBACKS	44	50
6004605 COUNTY ATTORNEY CHARGEBACKS	250	250
6004606 TELEPHONE BILLING ACCOUNT	820	825
6004609 DATA PROCESSING CHARGEBACKS	8,498	6,243
6004610 PERSONAL SERVICES CHARGEBACKS	6,125	6,355
6004614 OTHER CHARGEBACK EXPENSES	23	25
6004615 GASOLINE CHARGEBACK	750	800
6004616 FLEET SERVICE CHARGEBACK	2,100	2,500
6004617 DUPLICATING/PRINTING CHARGEBACK	1,000	2,000
6004618 OFFICE SUPPLIES CHARGEBACK	900	500
TOTAL CHARGEBACK EXPENDITURES	20,510	19,548
FRINGE BENEFITS		
6008001 STATE RETIREMENT	12,935	12,861
6008002 SOCIAL SECURITY	6,864	6,365
6008004 WORKERS COMPENSATION	949	1,137
6008006 LIFE INSURANCE	34	32
6008007 HEALTH INSURANCE	28,536	24,997
6008010 DISABILITY INSURANCE	76	100
6008011 UNEMPLOYMENT INSURANCE	0	100
TOTAL FRINGE BENEFITS	49,394	45,592
TOTAL EXPENDITURES	\$221,525	\$221,525
REVENUE		
5000840 STATE AID - HEALTH	\$221,525	\$221,525
5000840 STATE AID - HEALTH (COLA)	N/A	TBD
TOTAL REVENUE	\$221,525	\$221,525

BROOME COUNTY HEALTH DEPARTMENT
PROGRAM: Healthy Neighborhoods Program 04/01/19– 3/31/20 Project Code 2510599

SUMMARY OF PERSONAL SERVICE POSITIONS

Full-Time Positions

Title of Position	Grade/Unit	Actual 2018-19	Currently Authorized 2018-19	Requested 2019-20	Recommended 2019-20
Public Health Technician	14/CSEA	1	1	1	1
Total Full-Time Positions		1	1	1	1

Part-Time Positions

Title of Position	Grade/Unit	Actual 2018-19	Currently Authorized 2018-19	Requested 2019-20	Recommended 2019-20
Health Program Director	17/BAPA	1	1	1	1
Principal Account Clerk	13/CSEA	1	1	1	1
Total Part-Time Positions		2	2	2	2

K:\HD Forms\Position Summary

Intro No. 33
Date 4/11/19
Reviewed by QA
Co. Attorney 3/26/19
Date

RESOLUTION
BROOME COUNTY LEGISLATURE
BINGHAMTON, NEW YORK

Sponsored by: Public Safety & Emergency Services and Finance Committees

RESOLUTION AUTHORIZING ACCEPTANCE OF FUNDING FROM STATE FARM INSURANCE COMPANY FOR STOP-DWI'S TEEN TRAFFIC SAFETY DAY FOR 2019

WHEREAS, the Coordinator of STOP-DWI requests authorization to accept funding in the amount of \$15,000 from State Farm Insurance Company for STOP-DWI's Teen Traffic Safety Day for the period October 1, 2019 through October 31, 2019, and

WHEREAS, said funding will be used to support a Teen Traffic Safety Day, aimed at reducing the number of teens injured or killed in motor vehicle accidents by addressing areas of concern such as impaired driving, distracted driving, seat belt use and consequences of unsafe driving behaviors, now, therefore, be it

RESOLVED, that this County Legislature hereby authorizes and approves acceptance of \$15,000 from State Farm Insurance Co., Charlottesville Operations Center, 1500 State Farm Boulevard, Charlottesville, VA, 22909-0001 for STOP-DWI's Teen Traffic Safety Day for the period October 1, 2019 through October 31, 2019, and be it

FURTHER RESOLVED, that the funding hereinabove authorized shall be credited to the Winter Holiday Classic Trust Account 4660014, and be it

FURTHER RESOLVED, that the County Executive or his duly authorized representative is hereby empowered to execute any such agreements, documents, or papers, approved as to form by the Department of Law, as may be necessary to implement the intent and purpose of this Resolution.